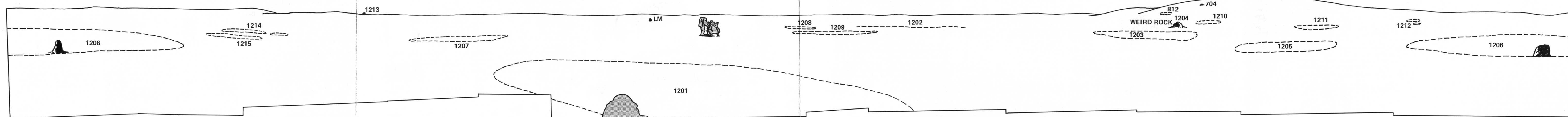



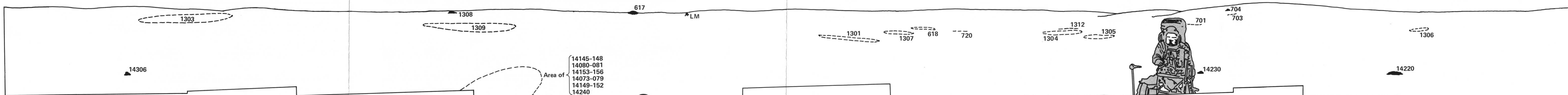
PANORAMA 12, TAKEN AT STATION F




FEATURES IDENTIFIED AT STATION F



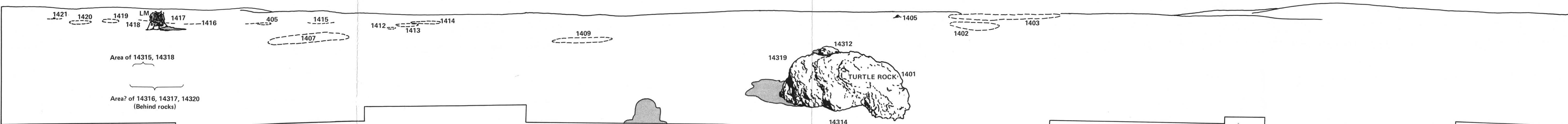
PANORAMA 13, TAKEN AT STATION G



FEATURES IDENTIFIED AT STATION G



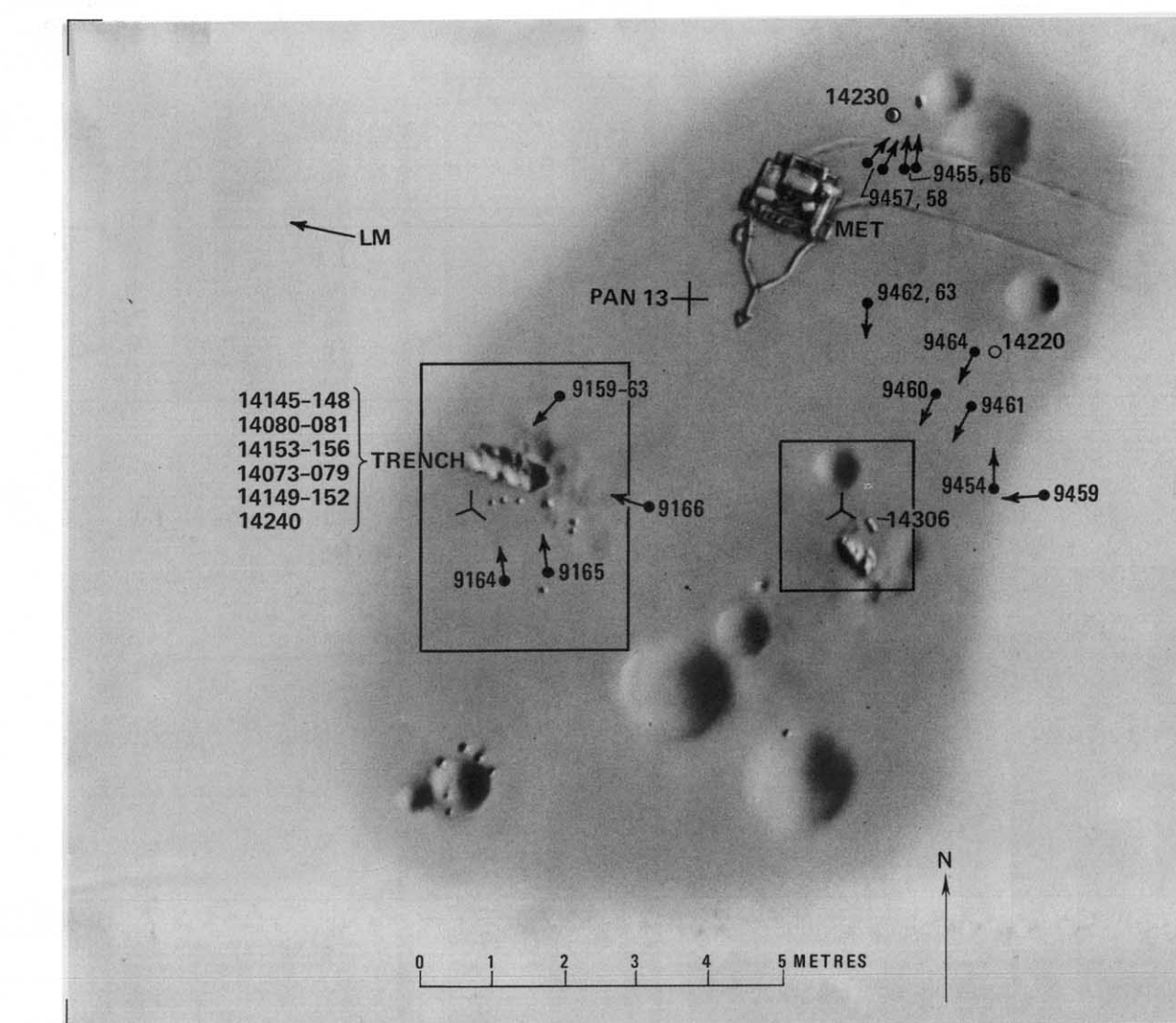
PANORAMA 14, TAKEN AT STATION H




FEATURES IDENTIFIED AT STATION H

EXPLANATION

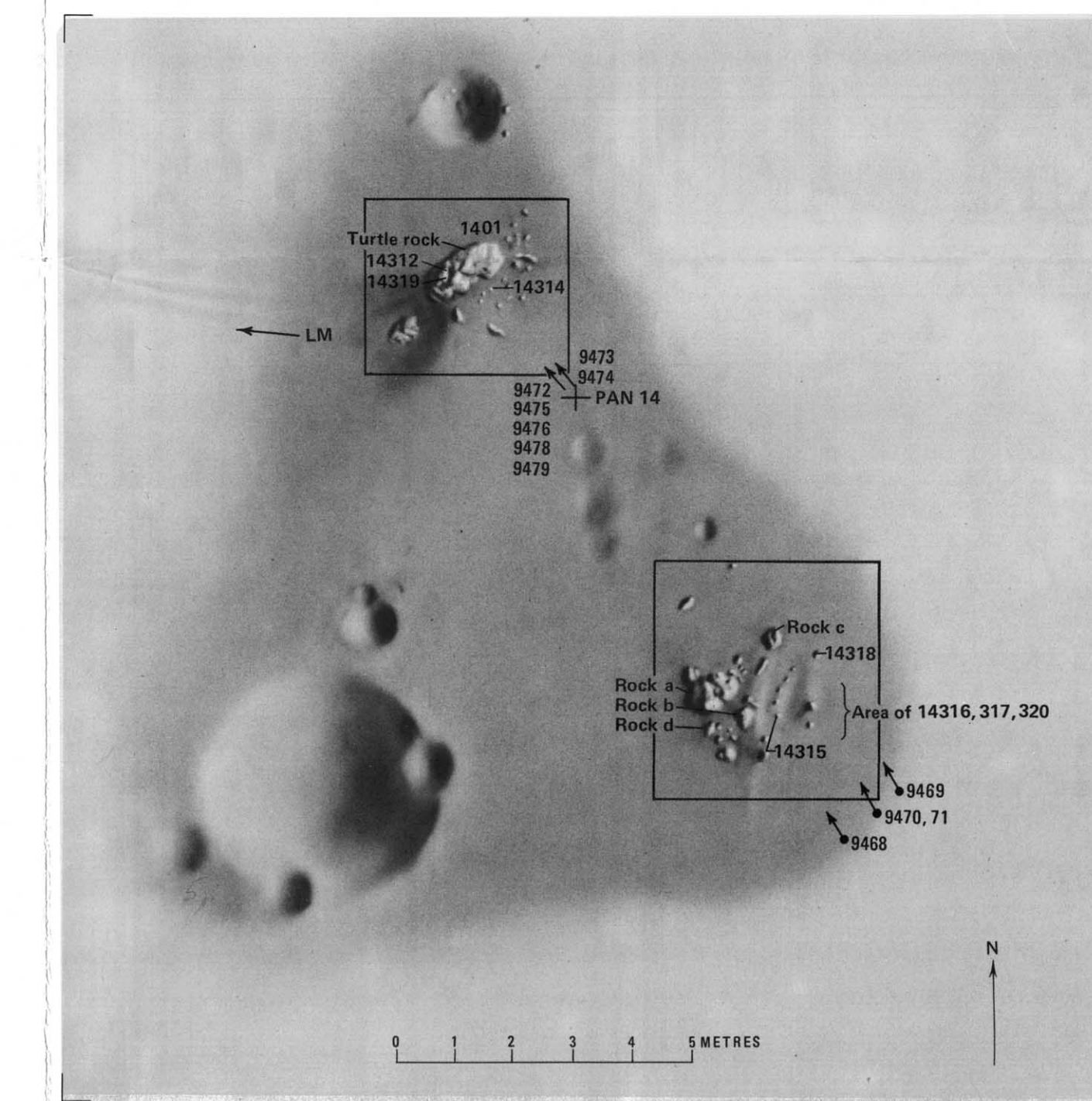
- Area shown in detail
- ⊗ Gnomon
- Photograph number and direction camera was pointed
- MET Modularized equipment transporter
- ← LM Direction to lunar module
- 14145 Sample number
- + PAN 13 Panorama location



SHADED RELIEF MAP OF STATION G



SHADED RELIEF MAP OF STATION G1



Shaded relief by Patricia M. Bridges

SHADED RELIEF MAP OF STATION H

APOLLO 14 PANORAMAS 12-14, SHOWING SAMPLE COLLECTION LOCALITIES AND FEATURES IDENTIFIED AT STATIONS F, G, AND H, AND SHADED RELIEF MAPS OF STATIONS G, G1, AND H