National Aeronautics and
Space Administration

White Sands Test Facility
P.O. Box 20
Las Cruces, NM 88004-0020

February 25, 2026

Reply to Attn of: RE-26-028

Mr. JohnDavid Nance, Bureau Chief
New Mexico Environment Department
Hazardous Waste Bureau
2905 Rodeo Park Drive East, Building 1
Santa Fe, NM 87505-6303

Subject: Response to Approval with Modification Groundwater Data Representativeness Phase 2: Water FLUTe Well Evaluation Abbreviated Investigation Report

NASA submitted the *Groundwater Data Representativeness Phase 2 Disapproval Response: Water FLUTe Well Evaluation Abbreviated Investigation Report* on July 31, 2024. Based on the revisions in that report, NMED approved the report with a modification on January 22, 2026 and directed NASA to address the NMED comment and submit a replacement page for the report no later than March 2, 2026.

This submittal provides a response table of NMED's comment and NASA's response as Enclosure 1. A printed replacement page for the comment is provided as Enclosure 2. A CD-ROM is provided as Enclosure 3 and includes electronic copies of the response table, redline-strikeout report, and final report.

I certify under penalty of law that this document and all attachments were prepared under my direction or supervision in accordance with a system designed to assure that qualified personnel properly gather and evaluate the information submitted. Based on my inquiry of the person or persons who manage the system, or those persons directly responsible for gathering the information, the information submitted is, to the best of my knowledge and belief, true, accurate, and complete. I am aware that there are significant penalties for submitting false information, including the possibility of fine and imprisonment for known violations.

If you have any questions or comments concerning this submittal, please contact Antonette Doherty at 575-202-5406.

Amanda Skarsgard
Digitally signed by Amanda Skarsgard
Date: 2026.02.25 10:58:59 -07'00'

Amanda G. Skarsgard
Environmental Compliance Manager

3 Enclosures

cc: (with enclosures)

Ms. Melissa Milner
Hazardous Waste Bureau
New Mexico Environment Department
2905 Rodeo Park Drive East, Building 1
Santa Fe, NM 87505

National Aeronautics and Space Administration



Groundwater Data Representativeness Phase 2: Water FLUTe Well Evaluation Abbreviated Investigation Report

April 2023

Revised July 2024

Revised February 2026

NM8800019434

NASA Johnson Space Center White Sands Test Facility

Groundwater Data Representativeness Phase 2: Water FLUTe Well Evaluation Abbreviated Investigation Report

April 2023

Revised July 2024

Revised February 2026

I certify under penalty of law that this document and all attachments were prepared under my direction or supervision in accordance with a system designed to assure that qualified personnel properly gather and evaluate the information submitted. Based on my inquiry of the person or persons who manage the system, or those persons directly responsible for gathering the information, the information submitted is, to the best of my knowledge and belief, true, accurate, and complete. I am aware that there are significant penalties for submitting false information, including the possibility of fine and imprisonment for knowing violations.

Amanda Skarsgard

Digitally signed by Amanda Skarsgard
Date: 2026.02.25 13:01:04 -07'00'

See Electronic Signature

Amanda G. Skarsgard
Environmental Compliance Manager

Date

National Aeronautics and Space Administration

Johnson Space Center
White Sands Test Facility
12600 NASA Road
Las Cruces, NM 88012
www.nasa.gov/centers/white-sands-test-facility

www.nasa.gov

Table of Contents

Table of Contents iii
List of Figures and Tables v
List of Acronyms vi
1.0 Background 1
2.0 Location 2
3.0 Investigation Activities 2
3.1 Constituents of Concern 2
3.1.1 Analytical Methods 3
3.1.2 Groundwater Quality Control Samples 3
3.2 Field Activities 3
3.2.1 WW-4 FLUTe Liner Installation 3
3.2.2 Serial Sampling of FLUTe Sampling Zones 4
3.3 Performance or Acceptance Criteria 4
3.4 Investigation-Derived Waste Management 5
3.5 Investigation Deviations 5
4.0 Investigation Results and Interpretation 5
4.1 WW-4-423 Serial Sample Results 5
4.1.1 WW-4-423 NDMA 5
4.1.2 WW-4-423 1,4-Dioxane 5
4.1.3 WW-4-423 Tentatively Identified Compounds 6
4.2 WW-4-589 Serial Sample Results 6
4.2.1 WW-4-589 NDMA 6
4.2.2 WW-4-589 1,4-Dioxane 6
4.2.3 WW-4-589 Tentatively Identified Compounds 7
4.3 WW-4-848 Serial Sample Results 7
4.3.1 WW-4-848 NDMA 7
4.3.2 WW-4-848 1,4-Dioxane 7
4.3.3 WW-4-848 Tentatively Identified Compounds 7
4.4 WW-4-948 Serial Sample Results 8
4.4.1 WW-4-948 NDMA 8
4.4.2 WW-4-948 1,4-Dioxane 8
4.4.3 WW-4-948 Tentatively Identified Compounds 8
4.5 BLM-32-543 Serial Sample Results 9
4.5.1 BLM-32-543 NDMA 9
4.5.2 BLM-32-543 1,4-Dioxane 9
4.5.3 BLM-32-543 Tentatively Identified Compounds 9

4.6 BLM-32-571 Serial Sampling Results 10
4.6.1 BLM-32-571 NDMA 10
4.6.2 BLM-32-571 1,4-Dioxane 10
4.6.3 BLM-32-571 Tentatively Identified Compounds 10
4.7 JER-2-684 Serial Sampling Results 10
4.7.1 JER-2-684 NDMA 11
4.7.2 JER-2-684 1,4-Dioxane 11
4.7.3 JER-2-684 Tentatively Identified Compounds 11
4.8 WW-5-909 Serial Sampling Results 11
4.8.1 WW-5-909 NDMA 11
4.8.2 WW-5-909 1,4-Dioxane 12
4.8.3 WW-5-909 Tentatively Identified Compounds 12
4.9 Historical NDMA Concentrations Comparison 12
4.9.1 WW-4-423 12
4.9.2 WW-4-589 12
4.9.3 WW-4-848 13
4.9.4 WW-4-948 13
4.9.5 BLM-32-543 13
4.9.6 BLM-32-571 13
4.9.7 JER-2-684 13
4.9.8 WW-5-909 13
4.10 Tentatively Identified Compounds 13
4.11 Quality Control Samples 14
5.0 Uncertainties 14
6.0 Conclusions 15
7.0 Recommendations 15
8.0 References 16
Figures 19
Tables 41
Appendix A Field Logbooks A-1

List of Figures and Tables

Figure 2.1 FLUTe Phase 2 Well Location Map 20
Figure 3.1 WW-4 Water FLUTe Installation Diagram 21
Figure 3.2 BLM-32 Water FLUTe Installation Diagram 22
Figure 3.3 JER-2 Water FLUTe Installation Diagram 23
Figure 3.4 WW-5 Water FLUTe Installation Diagram 24
Figure 4.1 WW-4-423 FLUTe Sampling Events Results 25
Figure 4.2 WW-4-589 FLUTe Sampling Events Results 26
Figure 4.3 WW-4-848 FLUTe Sampling Events Results 27
Figure 4.4 WW-4-948 FLUTe Sampling Events Results 28
Figure 4.5 BLM-32-543 FLUTe Sampling Events Results 29
Figure 4.6 BLM-32-571 FLUTe Sampling Events Results 30
Figure 4.7 JER-2-684 FLUTe Sampling Events Results 31
Figure 4.8 WW-5-909 FLUTe Sampling Events Results 32
Figure 4.9 WW-4-423 Historical NDMA 33
Figure 4.10 WW-4-589 Historical NMDA 34
Figure 4.11 WW-4-848 Historical NDMA 35
Figure 4.12 WW-4-948 Historical NDMA 36
Figure 4.13 BLM-32-543 Historical NDMA 37
Figure 4.14 BLM-32-571 Historical NDMA 38
Figure 4.15 JER-2-684 Historical NMDA 39
Figure 4.16 WW-5-909 Historical NDMA 40

Table 3.1 Phase 2 Investigation Sample Inventory 42
Table 4.1 Phase 2 Investigation Serial Sample Results 44

List of Acronyms

AIWP	Abbreviated Investigation Work Plan
bgs	Below Ground Surface
CFR	Code of Federal Regulations
COPC	Constituent of Potential Concern
DP	Discharge Permit
FLUTe	Flexible Liner Underground Technologies, LLC
ft	Feet/Foot
GC/MS	Gas Chromatography-Mass Spectrometry
GMP	Groundwater Monitoring Plan
HWB	Hazardous Waste Bureau
IDW	Investigation-Derived Waste
L	Liter
MPITS	Mid-plume Interception and Treatment System
NASA	National Aeronautics and Space Administration
NBBS	N-butyl-benzenesulfonamide
ND	Not Detected
NDMA	N-nitrosodimethylamine
NMAC	New Mexico Administrative Code
NMED	New Mexico Environment Department
QA	Quality Assurance
QC	Quality Control
SIM	Selective Ion Monitoring
SVOC	Semi-volatile Organic Compound
TCE	Trichloroethene
TIC	Tentatively Identified Compound
VOC	Volatile Organic Compound
WSTF	White Sands Test Facility

1.0 Background

In 2013, the National Aeronautics and Space Administration (NASA) began a campaign to replace Westbay®[1] multiport sampling systems in several monitoring wells with sampling systems capable of being purged. To date, NASA has identified and installed two purgeable sampling systems believed to be capable of providing high quality, representative groundwater samples: dual-zone dedicated bladder pump systems and Water Flexible Liner Underground Technologies (FLUTe™) multilevel groundwater monitoring systems. NASA has collected groundwater samples from each reconfigured monitoring well since installation, typically on a quarterly schedule. NASA evaluates groundwater chemical analytical data on an ongoing basis and has observed inconsistencies in data from samples collected from Westbay systems and samples collected from the replacement Water FLUTe systems. Of primary consideration are initial and ongoing detections of several semi-volatile organic compounds (SVOCs), including low concentrations of N-nitrosodimethylamine (NDMA), as well as more recent detections of 1,4-dioxane. Although Water FLUTe wells are purged prior to sample collection, purge volume is somewhat limited to approximately 5 to 8 gallons per FLUTe sampling zone by the small diameter purge/sample tubing and time required to perform purging. As a result, the potential exists for groundwater samples collected with the Water FLUTe system to be impacted by components of the system.

On March 29, 2016, the New Mexico Environment Department (NMED) approved NASA's January 27, 2016, *NASA WSTF Periodic Monitoring Report – Fourth Quarter 2015,* with a comment expressing uncertainty about the source of detections of NDMA in groundwater monitoring wells BLM-30, PL-6, PL-7, PL-8, PL-10, ST-5, and WW-3 during 2015 (NMED, 2016). In response, NASA provided an evaluation of NDMA results from the identified wells and requested an extension of time for submittal of the NMED-required reconfiguration work plan for the wells (NASA, 2017). On October 4, 2017, NMED approved NASA's submittal with modifications (NMED, 2017b). NMED Modification 1 required NASA to evaluate monitoring well sampling data. While developing the required data representativeness work plan, NASA continued to collect comprehensive groundwater samples and evaluate chemical analytical data. NASA continued to observe detections of SVOCs in samples from Water FLUTe sampling systems, including NDMA and several tentatively identified compounds (TICs) that may interfere with the analysis of White Sands Test Facility (WSTF) groundwater contaminants.

NASA also observed detections of 1,4-dioxane in several Water FLUTe wells. Preliminary data indicated that 1,4-dioxane contamination may be present in Water FLUTe systems. In the April 25, 2018, *Request for Extension of Time for NASA WSTF Monitoring Well Groundwater Data Representativeness Work Plan* (NASA, 2018a), NASA recommended immediate 1,4-dioxane sampling at several wells with Water FLUTe systems with subsequent analysis using SW-846 Method 8270D with selective ion monitoring (SIM) to more effectively quantify concentrations of 1,4-dioxane in Water FLUTe wells. NASA also requested additional time in which to prepare and submit the required work plan for evaluating data representativeness. NMED approved the request on May 15, 2018, pointing out that "…additional data will be used to confirm recently reported 1,4-dioxane concentrations in several groundwater monitoring wells equipped with Water FLUTe sampling systems and provide additional information for system evaluation" (NMED, 2018).

During 2018, NASA continued to collect samples for the analysis of SVOCs, including NDMA and 1,4-dioxane, from several Water FLUTe wells. Chemical analytical data indicate a correlation between the Water FLUTe sampling system and detections of 1,4-dioxane and several tentatively identified SVOCs, leading NASA to conclude that the contamination may be originating with the sampling system. In efforts to verify this, NASA submitted *Abbreviated Investigation Work Plan for Groundwater Data Representativeness, Phase 1: FLUTe Well* on December 21, 2018 (NASA, 2018b). On May 13, 2019,

[1] Westbay is a registered trademark of Nova Metrix Ground Monitoring (Canada) Ltd.

NMED approved the abbreviated investigation work plan (AIWP) with modifications (NMED, 2019). NASA submitted the revised work plan with modifications on July 30, 2019 (NASA, 2019). NASA conducted the first phase of an evaluation of groundwater data representativeness in 2019, which comprised an evaluation of Water FLUTe monitoring well WW-4 to determine if the sampling system is the source of SVOCs, including NDMA and 1,4-dioxane. The fieldwork was conducted, and the Phase 1 Abbreviated Investigation Report was submitted to NMED (NASA, 2020). NMED approved the Phase 1 report with modifications (NMED, 2021), and NASA submitted a response to the approval with modifications on August 17, 2021 (NASA, 2021c).

In the Phase 1 report, NASA concluded that NDMA concentrations in groundwater samples collected from the Water FLUTe system may be representative of groundwater at that location. However, the uncertainty introduced by routine detections of NDMA in field quality control (QC) samples leads NASA to also conclude that further evaluation of NDMA at low levels is required at WSTF. In the Approval with Modifications of the Phase 1 report (NMED, 2021), NMED directed NASA to perform a Phase 2 investigation that expands upon the initial results at well WW-4 plus one or two other monitoring wells with Water FLUTe sampling systems.

NASA developed the *Abbreviated Investigation Work Plan* [AIWP] *for Groundwater Data Representativeness, Phase 2: FLUTe Well Evaluation* on November 2, 2021 (NASA, 2021d). NMED approved the work plan on August 8, 2022 and required submittal of the Phase 2 report by April 28, 2023 (NMED, 2022). The NMED-required Phase 2 investigation consisted of extended purging and time series sampling of four of the WW-4 groundwater monitoring zones (423, 589, 848, and 948), plus comparable purging and sampling at four other FLUTe monitoring zones including BLM-32-543, BLM-32-571, JER-2-684, and WW-5-909.

2.0 Location

Groundwater monitoring wells WW-4 and WW-5 are located approximately three miles west of the WSTF test areas near the western site boundary within the southern Jornada del Muerto Basin. Wells JER-2 and BLM-32 are approximately 2.5 miles northwest of the test area near the northwest WSTF boundary with the Jornada experimental range. Figure 2.1 shows the locations of these four wells.

3.0 Investigation Activities

The first phase of the data representativeness evaluation consisted of serial sampling and analysis of groundwater samples from the four sampling zones in well WW-4 (-423, -589, -848, -948) after the Water FLUTe sampling system was reinstalled, plus serial sampling and analysis of groundwater samples from the following Water FLUTe wells and zones including BLM-32-543, BLM-32-571, JER-2-684, and WW-5-909. Each selected Water FLUTe sampling zone will be tested in three steps: collection of pre-purge ("time zero") groundwater samples from the Water FLUTe system just as water comes to surface; purging and serial sampling of groundwater from each interval for trending the concentrations of NDMA, 1,4-dioxane and SVOC TICs as purging progresses; and evaluation of the sequential sampling analytical data of the constituents of potential concern (COPCs) to determine if there is an effect from expanded purging on COPC concentrations.

3.1 Constituents of Concern

Based on the Phase 1 analytical data from groundwater monitoring well WW-4, NASA identified NDMA and 1,4-dioxane as the primary constituents of concern for this investigation. Several additional SVOC TICs in groundwater samples by SW-846 Method 8270D are of interest to NASA. These compounds are 2,5-dimethyl-1,4-dioxane, N-butyl-benzenesulfonamide (NBBS), and N, N-dimethyl-formamide. NASA

measured groundwater indicator parameters such as temperature, turbidity, pH, and conductivity prior to collection of each set of samples.

3.1.1 Analytical Methods

NASA collected and analyzed groundwater samples for the COPCs using the analytical methods and equipment indicated below:

- Groundwater indicator parameters – field instruments
- NDMA – approved low-level analytical method (Southwest Research Institute TAP 01-0403-015)
- 1,4-dioxane – SW-846 Method 8270D with SIM
- SVOCs – SW-846 Method 8270D

3.1.2 Groundwater Quality Control Samples

NASA collected groundwater samples and analyzed them as described in preceding sections of this plan and the NMED-approved WSTF Groundwater Monitoring Plan (GMP; NASA, 2021a). QC samples were collected to ensure quality and representativeness of field data generated during the investigation. Field QC samples were collected as follows:

- Low-level NDMA trip blanks were collected prior to proceeding to a well for purging and sampling activities and carried by the sampling crew throughout activity at each well. There were four trip blanks collected during the project.
- A set of field blanks for all analytical methods were collected at each Water FLUTe sampling interval.
- Adequate field duplicate samples were collected for all analytical methods to ensure that at least eight samples were collected for these analyses at each Water FLUTe sampling interval.
- One low-level NDMA matrix spike/matrix spike duplicate sample was collected at each Water FLUTe sampling interval.

QC samples collected during this investigation are provided in Table 3.1. Laboratory QC samples were analyzed as required by the accredited contracted laboratory's Quality Manual or Standard Operating Procedures.

3.2 Field Activities

3.2.1 WW-4 FLUTe Liner Installation

NASA retained the services of FLUTe to construct and install a new Water FLUTe sampling system in well WW-4. NASA and FLUTe technicians installed the new liner on February 22 and 23, 2022. The new liner sampling zones were installed at the same depths as the removed (and damaged) liner, so the FLUTe sampling zones remain the same as with the previous liner. Following installation, each sampling zone was tested by purging using gaseous nitrogen at a pressure of 225 pounds per square inch (psi). Each zone produced water slowly at 225 psi, so the test pressure was raised to 250 psi. Each zone produced approximately ¾ gallon of groundwater per each purge cycle. FLUTe technicians performed all installation and testing services and certified the proper installation and operation of the new liner. The logbook pages documenting liner installation at WW-4 are provided in Appendix A.

3.2.2 Serial Sampling of FLUTe Sampling Zones

NASA performed investigation fieldwork between May 9 and June 6, 2022. NASA completed serial sampling of each selected FLUTe zone in wells WW-4, BLM-32, JER-2, and WW-5 in accordance with the NMED-approved AIWP. FLUTe zones sampled are as follows:

- WW-4-423, screened from 419 to 429 feet (ft) below ground surface (bgs) (previously referred to as WW-4-419)
- WW-4-589, screened from 589 to 599 ft bgs
- WW-4-848, screened from 848 to 858 ft bgs
- WW-4-948, screened from 948 to 958 ft bgs
- BLM-32-543, screened from 543 to 563 ft bgs
- BLM-32-571, screened from 571 to 591 ft bgs
- JER-2-684, screened from 683.4 to 693.4 ft bgs
- WW-5-909, screened from 909 to 919 ft bgs

The FLUTe well construction details are shown on Figure 3.1 (WW-4), Figure 3.2 (BLM-32), Figure 3.3 (JER-2), and Figure 3.4 (WW-5). Serial sampling was completed at each zone at five purge volume intervals:

- Initial groundwater samples were collected from the drop pipe prior to purging and are provided in Table 3.1 as "0" under Cumulative Purge Volume, in gallons.
- The second, third, fourth, and fifth groundwater samples were collected following purging of each FLUTe zone at intervals of 4, 8, 13, and 17 gallons, and are provided as "4," "8," "13," and "17" under the Cumulative Purge Volume column of Table 3.1.

NASA collected all groundwater samples in accordance with the GMP (NASA, 2021a) requirements and the approved AIWP (NASA, 2022). Field activities are documented in logbooks, provided in Appendix A.

Serial sampling events should ideally be completed in a continuous manner, with initiation of each subsequent purge/sample event immediately following completion of the previous purge/sampling event. However, NASA was unable to complete serial sampling in this manner because of the time required to purge each FLUTe internal and competent personnel were tasked with several other project activities concurrently with this investigation. Project personnel completed the serial sampling as quickly as possible under these constraints, but completion of purging/sampling activities at each FLUTe zone required multiple days as shown in Table 3.1.

3.3 Performance or Acceptance Criteria

The purpose of this investigation was to determine if the detections of constituents of concern at eight FLUTe sampling zones are representative of groundwater conditions or the result of contamination introduced by leaching of Water FLUTe sampling system components into groundwater in contact with the FLUTe materials. The Phase 2 investigation was conducted to comply with NMED direction to evaluate groundwater sampling data representativeness (NMED, 2016, 2017a).

QC samples were collected using deionized filtered water that met or exceeded the qualifications for ASTM International Type 1 water. Equipment blank samples were collected using deionized filtered water that was run through the wellhead manifold and flow meter. Analytical data from equipment blanks were evaluated to ensure cross contamination did not occur. Field blank samples were collected using deionized filtered water in conjunction with groundwater samples during fieldwork. Analytical data from

field blanks were evaluated to ensure field contamination did not negatively affect sample data quality. Analytical data from trip blank samples were evaluated to ensure possible contamination from the shipping process did not negatively affect sample data quality. The number and type of QC samples for this investigation are summarized in Table 3.1.

3.4 Investigation-Derived Waste Management

NASA managed all investigation-derived waste (IDW) in accordance with 40 Code of Federal Regulations (CFR) 262.17 and 20.4.1.300 New Mexico Administrative Code (NMAC) and the approved AIWP. All groundwater and decontamination fluids generated were transferred to the onsite Mid-plume Interception and Treatment System (MPITS), where it was treated in accordance with the MPITS Interim Measure Work Plan (NASA, 2008) and discharged in accordance with DP-1255 (NMED, 2017a).

3.5 Investigation Deviations

NASA did not complete any activities other than those approved in the AIWP (NASA, 2022).

4.0 Investigation Results and Interpretation

Analytical results from the groundwater samples collected at the eight FLUTe zones in the four wells are provided in Enclosure 2. The laboratory analytical reports are provided in Enclosure 3. Detections for COPCs are summarized in the following sections.

4.1 WW-4-423 Serial Sample Results

NASA collected five sets of groundwater samples from FLUTe zone WW-4-423 on May 9 through 11, 2022. The initial sample was collected prior to purging actions (0 gallons) followed by sample collection following purging to remove 4, 8, 13, and 17 gallons.

Table 4.1 presents the analytical results of the five serial sampling events for the COPCs. The TIC N,N-dimethylformamide was not detected (ND) in any sample. As anticipated, the pre-purge (0 gallons) samples generally had the highest concentrations of COPCs. Figure 4.1 provides graphs of the analytical results of each COPC for each serial sampling event, including a graph of NDMA, a graph of 1,4-dioxane, and a graph of the TICs NBBS, 2,5-dimethyl-1,4-dioxane, and N, N-dimethylformamide.

4.1.1 WW-4-423 NDMA

The highest detected concentrations of NDMA identified in this FLUTe zone during the two most recent years of sampling are 0.99 ng/L (9/15/2018) and 0.94 ng/L (6/18/2019). The pre-purge sample identified NDMA at 113.34 ng/L, but is not considered indicative of formation water. Serial samples collected following purging activities identified NDMA concentrations that decreased from 7.51 (4 gallons) to 2.11 ng/L (17 gallons).

Concentrations of NDMA generally decreased with each subsequent purge/sampling event. The one exception occurred with the 13-gallon purge/sample (5/11/2022) that contained 5.44 ng/L NDMA that is greater than the 8-gallon purge/sample (5/10/2022) that contained 3.97 ng/L NDMA.

4.1.2 WW-4-423 1,4-Dioxane

The highest detected concentrations of 1,4-dioxane identified in this FLUTe zone during the two most recent years of sampling are 21 µg/L (6/29/2016) and 2 µg/L (6/14/2018). The pre-purge sample

identified 1,4-dioxane at 150 µg/L, but is not considered indicative of formation water. Serial samples collected following purging activities identified 1,4-dioxane concentrations that decreased from 1.6 (4 gallons) to 0.85 µg/L (8 gallons), then increased to 3.1 µg/L (13 gallons) and 8.3 µg/L (17 gallons).

4.1.3 WW-4-423 Tentatively Identified Compounds

The highest detected concentrations of NBBS identified in this FLUTe zone during the two most recent years of sampling are 320 µg/L (9/15/2018) and 260 µg/L (6/18/2019). Serial samples collected identified NBBS concentrations at 10 µg/L (0 gallons), 220 µg/L (4 gallons), 68 µg/L (8 gallons), was ND in the 13-gallon sample, and 24 µg/L (17 gallons).

The highest detected concentrations of 2,5-dimethyl-1,4-dioxane identified in this FLUTe zone during the two most recent years of sampling are 13 µg/L (12/15/2018) and 7.1 µg/L (6/18/2019). Serial samples collected identified 2,5-dimethyl-1,4-dioxane concentrations at 190 µg/L (0 gallons), 7.4 µg/L (4 gallons), and 13 µg/L (13 gallons). 2,5-dimethyl-1,4-dioxane was ND in the 8- and 17-gallon samples.

N, N-dimethylformamide has not been detected in historical samples from WW-4-423 and was ND in any serial samples collected from this FLUTe zone.

4.2 WW-4-589 Serial Sample Results

NASA collected five sets of groundwater samples from FLUTe zone WW-4-589 on May 9 through 11, 2022. The initial sample was collected prior to purging actions (0 gallons) followed by sample collection following purging to remove 4, 8, 13, and 17 gallons.

Table 4.1 presents the analytical results of the five serial sampling events for the COPCs. Figure 4.2 provides graphs of the analytical results of each COPC for each serial sampling event, including a graph of NDMA, a graph of 1,4-dioxane, and a graph of the TICs NBBS, 2,5-dimethyl-1,4-dioxane, and N, N-dimethylformamide.

4.2.1 WW-4-589 NDMA

The highest detected concentrations of NDMA identified in this FLUTe zone during the two most recent years of sampling are 7 ng/L (3/15/2018) to 1 ng/L (6/18/2019). The pre-purge sample identified NDMA at 104.32 ng/L, but is not considered indicative of formation water. Serial samples collected following purging activities identified NDMA concentrations that decreased from 3.72 (4 gallons) to 0.58 ng/L (17 gallons).

Concentrations of NDMA generally decreased with each subsequent purge/sampling event. The one exception occurred with the 13-gallon purge/sample (5/11/2022) that contained 0.99 ng/L NDMA that is greater than the 8-gallon purge/sample (5/10/2022) that contained 0.62 ng/L NDMA.

4.2.2 WW-4-589 1,4-Dioxane

The highest detected concentrations of 1,4-dioxane identified in this FLUTe zone during the two most recent years of sampling are 50 µg/L (6/29/2016) and 28 µg/L (6/14/2018). The pre-purge sample identified 1,4-dioxane at 95 µg/L, but is not considered indicative of formation water. Serial samples collected following purging activities identified 1,4-dioxane concentrations that remained relatively steady for each purge/sample event at 1.1 µg/L (4 gallons), 0.49 µg/L (8 gallons), 2.9 µg/L (13 gallons) and 1.8 µg/L (17 gallons).

4.2.3 WW-4-589 Tentatively Identified Compounds

The highest detected concentrations of NBBS identified in this FLUTe zone during the two most recent years of sampling are 320 µg/L (9/15/2018) and 260 µg/L (6/18/2019). Serial samples collected identified NBBS concentrations at 35 µg/L (4 gallons), 17 µg/L (8 gallons), and 9.4 µg/L (17 gallons), was ND at 0- and 13-gallon samples.

The highest detected concentrations of 2,5-dimethyl-1,4-dioxane identified in this FLUTe during the two most recent years of sampling are 3.9 µg/L (6/14/2018) and 5.1 µg/L (3/19/2019). Serial samples collected identified 2,5-dimethyl-1,4-dioxane concentrations at 210 µg/L (0 gallons), 5.7 µg/L (4 gallons), and 15 µg/L (13 gallons). 2,5-dimethyl-1,4-dioxane was ND in the 8- and 17-gallon samples.

N, N-dimethylformamide has not been detected in historical samples from WW-4-589 and was ND in any serial samples collected from this FLUTe zone.

4.3 WW-4-848 Serial Sample Results

NASA collected five sets of groundwater samples from FLUTe zone WW-4-848 on May 12 through 16, 2022. The initial sample was collected prior to purging actions (0 gallons purge) followed by sample collection following purging to remove 4, 8, 13, and 17 gallons.

Table 4.1 presents the analytical results of the five serial sampling events for the COPCs. Figure 4.3 provides graphs of the analytical results of each COPC for each serial sampling event, including a graph of NDMA, a graph of 1,4-dioxane, and a graph of the TICs NBBS, 2,5-dimethyl-1,4-dioxane, and N, N-dimethylformamide.

4.3.1 WW-4-848 NDMA

The highest detected concentrations of NDMA identified in this FLUTe zone during the two most recent years of sampling are 1 ng/L (6/19/2018) to 0.33 ng/L (3/21/2019). The pre-purge sample identified NDMA at 122.43 ng/L, but is not considered indicative of formation water. Serial samples collected following purging activities identified NDMA concentrations that remained relatively consistent at 0.49 ng/L (4 gallons), 0.91 ng/L (8 gallons), 0.73 ng/L (13 gallons), and 0.46 ng/L (17 gallons).

Concentrations of NDMA generally decreased with each subsequent purge/sampling event. The one exception occurred with the 8-gallon purge/sample (5/13/2022) that contained 0.91 ng/L NDMA that is greater than the 4-gallon purge/sample (5/12/2022) that contained 0.62 ng/L NDMA.

4.3.2 WW-4-848 1,4-Dioxane

The only detected concentration of 1,4-dioxane identified in this FLUTe zone during the two most recent years of sampling is 1.8 µg/L (6/19/2018). The pre-purge sample identified 1,4-dioxane at 120 µg/L, but is not considered indicative of formation water. Serial samples collected following purging activities identified 1,4-dioxane concentrations that remained relatively steady for each purge/sample event at 1.8 µg/L (4 gallons), 2.3 µg/L (8 gallons), 1.5 µg/L (13 gallons) and 1.6 µg/L (17 gallons).

4.3.3 WW-4-848 Tentatively Identified Compounds

The highest detected concentrations of NBBS identified in this FLUTe zone during the two most recent years of sampling are 110 µg/L (6/19/2018) and 67 µg/L (3/21/2019). Serial samples collected following

purging activities identified NBBS concentrations at 12 µg/L (4 gallons), 6.4 µg/L (8 gallons), 5.6 µg/L (13 gallons), and 7.8 µg/L (17 gallons), was ND in the 0-gallon sample.

The highest detected concentrations of 2,5-dimethyl-1,4-dioxane identified in this FLUTe zone during the two most recent years of sampling are 17 µg/L (1/3/2018) and 11 µg/L (3/21/2019). Serial samples collected identified 2,5-dimethyl-1,4-dioxane concentrations at 170 µg/L (0 gallons) but this TIC was ND in the remaining serial samples.

N, N-dimethylformamide has not been detected in historical samples from WW-4-848, but was identified at 27 µg/L (4 gallons) and 11 µg/L (13 gallons), and was ND in the 0-, 8-, or 17-gallon samples collected from this FLUTe zone.

4.4 WW-4-948 Serial Sample Results

NASA collected five sets of groundwater samples from FLUTe zone WW-4-948 on May 12 through 16, 2022. The initial sample was collected prior to purging actions (0 gallons) followed by sample collection following purging to remove 4, 8, 13, and 17 gallons.

Table 4.1 presents the analytical results of the five serial sampling events for the COPCs. Figure 4.4 provides graphs of the analytical results of each COPC for each serial sampling event, including a graph of NDMA, a graph of 1,4-dioxane, and a graph of the TICs NBBS, 2,5-dimethyl-1,4-dioxane, and N, N-dimethylformamide.

4.4.1 WW-4-948 NDMA

The highest detected concentrations of NDMA identified in this FLUTe zone during the two most recent years of sampling are 3.6 ng/L (3/20/2018) and 2.8 ng/L (6/20/2019). The pre-purge sample identified NDMA at 71.1 ng/L, but is not considered indicative of formation water. Serial samples collected following purging activities identified NDMA concentrations that remained consistent at 0.48 ng/L (4 gallons), 0.48 ng/L (8 gallons), 0.47 ng/L (13 gallons), and 0.49 ng/L (17 gallons).

4.4.2 WW-4-948 1,4-Dioxane

The only detected concentration of 1,4-dioxane identified in this FLUTe zone during the two most recent years of sampling is 1.5 µg/L (6/19/2018). The pre-purge sample identified 1,4-dioxane at 160 µg/L, but is not considered indicative of formation water. Serial samples collected following purging activities identified 1,4-dioxane concentrations that remained relatively steady for each purge/sample event at 2.4 µg/L (4 gallons), 6.2 µg/L (8 gallons), 1.3 µg/L (13 gallons) and 1.8 µg/L (17 gallons).

4.4.3 WW-4-948 Tentatively Identified Compounds

The highest detected concentrations of NBBS identified in this FLUTe zone during the two most recent years of sampling are 1500 µg/L (6/19/2018) and 38 µg/L (6/20/2019). Serial samples collected identified NBBS concentrations at 310 µg/L (0 gallons), 8.8 µg/L (4 gallons), 8.9 µg/L (8 gallons), and 5.5 µg/L (17 gallons). It was ND in the 13-gallon sample.

The highest detected concentrations of 2,5-dimethyl-1,4-dioxane identified in this FLUTe zone during the two most recent years of sampling are 18 µg/L (1/3/2018) and 8.5 µg/L (3/21/2019). Serial samples collected identified 2,5-dimethyl-1,4-dioxane concentrations at 200 µg/L (0 gallons) but this TIC was ND in the remaining serial samples.

The highest detected concentrations of N, N-dimethylformamide in this FLUTe zone during the two most recent years of sampling are 23 µg/L (1/6/2017) and 7.8 µg/L (9/18/2018). It was detected in WW-4-848 at 27 µg/L (4 gallons) and 11 µg/L (13 gallons), but was ND in the 0-, 8-, or 17-gallon samples collected from this FLUTe zone.

4.5 BLM-32-543 Serial Sample Results

NASA collected five sets of groundwater samples from FLUTe zone BLM-32-543 on May 16 through 23, 2022. The initial sample was collected prior to purging actions (0 gallons) followed by sample collection following purging to remove 4, 8, 13, and 17 gallons.

Table 4.1 presents the analytical results of the five serial sampling events for the COPCs. Figure 4.5 provides graphs of the analytical results of each COPC for each serial sampling event, including a graph of NDMA, a graph of 1,4-dioxane, and a graph of the TICs NBBS, 2,5-dimethyl-1,4-dioxane, and N, N-dimethylformamide.

4.5.1 BLM-32-543 NDMA

The highest detected concentrations of NDMA identified in this FLUTe zone during the two most recent years of sampling are 3.4 ng/L (2/12/2020) to 2.7 ng/L (2/2/2021). The pre-purge sample identified NDMA at 3.18 ng/L, but is not considered indicative of formation water. Serial samples collected following purging activities identified NDMA concentrations that decreased from 1.68 ng/L (4 gallons) to 0.48 ng/L (8 gallons), then remained consistent at 0.49 ng/L (13 gallons), and 0.47 ng/L (17 gallons).

4.5.2 BLM-32-543 1,4-Dioxane

The only detected concentration of 1,4-dioxane identified in this FLUTe zone during the two most recent years of sampling is 11 µg/L (8/7/2018). The pre-purge sample identified 1,4-dioxane at 5.1 µg/L, but is not considered indicative of formation water. Serial samples collected following purging activities identified 1,4-dioxane concentrations that slightly decreased from 1.6 µg/L (4 gallons), 1.2 µg/L (8 gallons), and 0.79 µg/L (13 gallons), but increased slightly to 1.2 µg/L (17 gallons).

4.5.3 BLM-32-543 Tentatively Identified Compounds

The highest detected concentrations of NBBS identified in this FLUTe zone during the two most recent years of sampling are 37 µg/L (11/30/2020) and 2200 µg/L (8/9/2021). Serial samples collected identified NBBS concentrations decreasing with each subsequent purge/sample event at 2200 µg/L (0 gallons), 1800 µg/L (4 gallons), 1600 µg/L (8 gallons), 1400 µg/L (13 gallons), and 960 µg/L (17 gallons).

The highest detected concentrations of 2,5-dimethyl-1,4-dioxane identified in this FLUTe zone during the two most recent years of sampling are 6.1 µg/L (2/12/2020) and 10 µg/L (2/2/2021). Serial samples collected identified 2,5-dimethyl-1,4-dioxane concentrations at 12 µg/L (0 gallons) but this TIC was ND in the remaining serial samples.

The highest detected concentrations of N, N-dimethylformamide in this FLUTe zone during the two most recent years of sampling are 15 µg/L (6/8/2016) and 7.9 µg/L (2/7/2017) in WW-4-848. It was ND in the serial samples collected from this FLUTe zone.

4.6 BLM-32-571 Serial Sampling Results

NASA collected five sets of groundwater samples from FLUTe zone BLM-32-571 on May 16 through 23, 2022. The initial sample was collected prior to purging actions (0 gallons) followed by sample collection following purging to remove 4, 8, 13, and 17 gallons.

Table 4.1 presents the analytical results of the five serial sampling events for the COPCs. Figure 4.6 provides graphs of the analytical results of each COPC for each serial sampling event, including a graph of NDMA, a graph of 1,4-dioxane, and a graph of the TICs NBBS, 2,5-dimethyl-1,4-dioxane, and N, N-dimethylformamide.

4.6.1 BLM-32-571 NDMA

The highest detected concentrations of NDMA identified in this FLUTe zone during the two most recent years of sampling are 2.4 ng/L (5/5/2020) and 1.1 ng/L (2/2/2021). The pre-purge sample identified NDMA at 5.44 ng/L, but is not considered indicative of formation water. Serial samples collected following purging activities identified NDMA concentrations that increased from 0.86 ng/L (4 gallons) to 1.04 ng/L (8 gallons), then stabilized at 0.5 ng/L (13 gallons), and 0.47 ng/L (17 gallons).

4.6.2 BLM-32-571 1,4-Dioxane

The only detected concentration of 1,4-dioxane identified in this FLUTe zone during the two most recent years of sampling is 11 µg/L (8/7/2018). The pre-purge sample identified 1,4-dioxane at 4.8 µg/L but is not considered indicative of formation water. Serial samples collected following purging activities identified 1,4-dioxane concentrations that slightly decreased from 0.78 µg/L (4 gallons), 0.63 µg/L (8 gallons), and 0.52 µg/L (13 gallons) but increased slightly to 0.59 µg/L (17 gallons).

4.6.3 BLM-32-571 Tentatively Identified Compounds

The highest detected concentrations of NBBS identified in this FLUTe zone during the two most recent years of sampling are 470 µg/L (2/24/2016) and 200 µg/L (2/8/2017). Serial samples collected identified NBBS concentrations decreasing with each subsequent purge/sample event at 94 µg/L (0 gallons), 14 µg/L (4 gallons), and 7.4 µg/L (8 gallons) and was ND in the 13- and 17-gallon samples.

The single detected concentrations of 2,5-dimethyl-1,4-dioxane identified in this FLUTe zone during the two most recent years of sampling is 8.7 µg/L (8/31/2016). Serial samples collected identified 2,5-dimethyl-1,4-dioxane concentrations at 12 µg/L (0 gallons) but this TIC was ND in the remaining serial samples.

N, N-dimethylformamide has not been detected in historical samples from this FLUTe zone and was ND in the serial samples collected from this FLUTe zone.

4.7 JER-2-684 Serial Sampling Results

NASA collected five sets of groundwater samples from FLUTe zone JER-2-684 on May 24 through 27, 2022. The initial sample was collected prior to purging actions (0 gallons) followed by sample collection following purging to remove 4, 8, 13, and 17 gallons.

Table 4.1 presents the analytical results of the five serial sampling events for the COPCs. Figure 4.7 provides graphs of the analytical results of each COPC for each serial sampling event, including a graph

of NDMA, a graph of 1,4-dioxane, and a graph of the TICs NBBS, 2,5-dimethyl-1,4-dioxane, and N, N-dimethylformamide.

4.7.1 JER-2-684 NDMA

The highest detected concentrations of NDMA identified in this FLUTe zone during the two most recent years of sampling are 43 ng/L (7/21/2020) and 7.7 ng/L (10/13/2021). The pre-purge sample identified NDMA at 48.3 ng/L, but is not considered indicative of formation water. Serial samples collected following purging activities identified NDMA concentrations that increased from 1.64 ng/L (4 gallons) to 1.74 ng/L (8 gallons), decreased to 0.49 ng/L (13 gallons), then increased to 2.3 ng/L (17 gallons).

4.7.2 JER-2-684 1,4-Dioxane

The highest detected concentrations of 1,4-dioxane identified in this FLUTe zone during the two most recent years of sampling are 73 µg/L (7/21/2020) and 57 µg/L (1/14/2021). The pre-purge sample identified 1,4-dioxane at 30 µg/L, but is not considered indicative of formation water. Serial samples collected following purging activities identified 1,4-dioxane concentrations that decreased for each purge/sample event at 4 µg/L (4 gallons), 3.8 µg/L (8 gallons), 0.36 µg/L (13 gallons) and 0.17 µg/L (17 gallons).

4.7.3 JER-2-684 Tentatively Identified Compounds

The highest detected concentrations of NBBS identified in this FLUTe zone during the two most recent years of sampling are 40 µg/L (10/27/2020) and 160 µg/L (10/13/2021). Serial samples collected identified NBBS concentrations decreasing with each subsequent purge/sample event at 420 µg/L (0 gallons), 240 µg/L (4 gallons), 210 µg/L (8 gallons), 160 µg/L (13 gallons), and 120 µg/L (17 gallons).

The highest detected concentrations of 2,5-dimethyl-1,4-dioxane identified in this FLUTe zone during the two most recent years of sampling is 14 µg/L (10/27/2020) and 8.2 µg/L (1/14/2021). Serial samples collected identified 2,5-dimethyl-1,4-dioxane concentrations at 42 µg/L (0 gallons). This TIC was not reported in the remaining serial samples.

N, N-dimethylformamide was detected in one sample during the two most recent years of sampling at 5.6 µg/L (7/14/2017), but was ND in the serial samples collected from this FLUTe zone.

4.8 WW-5-909 Serial Sampling Results

NASA collected five sets of groundwater samples from FLUTe zone WW-5-909 on May 31 through June 6, 2022. The initial sample was collected prior to purging actions (0 gallons) followed by sample collection following purging to remove 4, 8, 13, and 17 gallons.

Table 4.1 presents the analytical results of the five serial sampling events for the COPCs. Figure 4.8 provides graphs of the analytical results of each COPC for each serial sampling event, including a graph of NDMA, a graph of 1,4-dioxane, and a graph of the TICs NBBS, 2,5-dimethyl-1,4-dioxane, and N, N-dimethylformamide.

4.8.1 WW-5-909 NDMA

The highest detected concentrations of NDMA identified in this FLUTe zone during the two most recent years of sampling are 5 ng/L (1/16/2020) to 6.5 ng/L (4/13/2021). The pre-purge sample identified a

concentration of NDMA at 9.9 ng/L and decreased steadily to 3.08 ng/L (4 gallons), 2.37 ng/L (8 gallons), 1.81 ng/L (13 gallons), and 1.56 ng/L (17 gallons).

4.8.2 WW-5-909 1,4-Dioxane

The highest detected concentrations of 1,4-dioxane identified in this FLUTe zone during the two most recent years of sampling are 22 µg/L (7/19/2018) and 18 µg/L (10/12/2018). The pre-purge sample identified 1,4-dioxane at 14 µg/L, but is not considered indicative of formation water. Serial samples collected following purging activities identified 1,4-dioxane concentrations that decreased for each purge/sample event to 3.7 µg/L (4 gallons), 3.3 µg/L (8 gallons), 3.2 µg/L (13 gallons) and 0.43 µg/L (17 gallons).

4.8.3 WW-5-909 Tentatively Identified Compounds

The highest detected concentrations of NBBS identified in this FLUTe zone during the two most recent years of sampling are 720 µg/L (10/22/2020) and 1100 µg/L (10/20/2021). Serial samples collected identified NBBS concentrations increasing from 720 µg/L (0 gallons) to 920 µg/L (4 gallons), then decreasing to 590 µg/L (8 gallons), 500 µg/L (13 gallons) and increasing to 580 µg/L (17 gallons).

The highest detected concentrations of 2,5-dimethyl-1,4-dioxane identified in this FLUTe zone during the two most recent years of sampling is 30 µg/L (7/19/2018) and 4.6 µg/L (10/24/2019). Serial samples collected identified 2,5-dimethyl-1,4-dioxane in the pre-purge sample (25 µg/L) and the 4-gallon (7.2 µg/L) sample.

N, N-dimethylformamide was ND in historical samples over the last two years that this zone was sampled and was ND in the serial samples collected from this FLUTe zone.

4.9 Historical NDMA Concentrations Comparison

NASA compared historical NDMA concentrations with the concentrations identified during serial sampling. NASA selected the most recent two years of NDMA analytical results from each FLUTe zone evaluated as part of this investigation. NDMA concentrations from the pre-purge samples (0 gallons) are not considered representative of formation groundwater and were not included in this comparison. Results of these comparisons are described in the following sections.

4.9.1 WW-4-423

Figure 4.9 shows two graphs: the first is the historical NDMA concentrations identified over the last two years of sampling completed prior to this investigation, and the second is the NDMA concentrations from the 4-, 8-, 13-, and 17-gallon purge samples. Historical NDMA in this zone ranged from 0.99 to 0.31 ng/L, while samples from this investigation identified an NDMA range of 7.51 to 2.11 ng/L. While in the same order of magnitude as historical concentrations, NDMA has increased in samples collected during this investigation.

4.9.2 WW-4-589

Figure 4.10 shows the historical NDMA graph and the serial sampling NDMA graph. Historical NDMA in this zone ranged from 7 to 0.4 ng/L, while samples from this investigation identified an NDMA range of 3.72 to 0.58 ng/L. Historic and serial sampling NDMA concentrations are remarkably consistent in this FLUTe zone in groundwater samples.

4.9.3 WW-4-848

Figure 4.11 shows the historical NDMA graph and the serial sampling NDMA graph. Historical NDMA in this zone ranged from 1 to <0.23 ng/L (below reporting limit), while samples from this investigation identified an NDMA range of 0.91 to <0.46 ng/L (below reporting limit). Historic and serial sampling NDMA concentrations are remarkably consistent in this FLUTe zone in groundwater samples.

4.9.4 WW-4-948

Figure 4.12 shows the historical NDMA graph and the serial sampling NDMA graph. Historical NDMA in this zone ranged from 3.6 to 2 ng/L, while samples from this did not identify NDMA at concentrations above the reporting limit, at <0.49 to <0.47 ng/L. Historic NDMA concentrations are noticeably higher than NDMA concentrations identified during this investigation.

4.9.5 BLM-32-543

Figure 4.13 shows the historical NDMA graph and the serial sampling NDMA graph. Historical NDMA in this zone ranged from 3.4 to 1.5 ng/L, while samples from this investigation identified an NDMA range of 1.68 ng/L to <0.47 ng/L (below the reporting limit). Historic NDMA concentrations are noticeably higher than NDMA concentrations identified during this investigation.

4.9.6 BLM-32-571

Figure 4.14 shows the historical NDMA graph and the serial sampling NDMA graph. Historical NDMA in this zone ranged from 2.4 to <0.22 ng/L, while samples from this investigation identified an NDMA range of 1.04 ng/L to 0.5 ng/L. Historic NDMA concentrations are inconsistent with more fluctuations in concentrations, while NDMA concentrations identified during this investigation are consistently at or below 1 ng/L.

4.9.7 JER-2-684

Figure 4.15 shows the historical NDMA graph and the serial sampling NDMA graph. Historical NDMA in this zone ranged from 7.7 to <0.23 ng/L, while samples from this investigation identified an NDMA range of 2.3 ng/L to <0.49 ng/L. Historic NDMA concentrations are inconsistent with more fluctuations in concentrations, while NDMA concentrations identified during this investigation are consistently at or below 2.5 ng/L.

4.9.8 WW-5-909

Figure 4.16 shows the historical NDMA graph and the serial sampling NDMA graph. Historical NDMA in this zone ranged from 6.5 to 1.7 ng/L, while samples from this investigation identified an NDMA range of 3.08 ng/L to 1.56 ng/L. Historic NDMA concentrations are inconsistent with more fluctuations in concentrations, while NDMA concentrations identified during this investigation are consistently at or below 3 ng/L.

4.10 Tentatively Identified Compounds

NASA compared concentrations of NDMA with concentrations of the three TICs, 2,5-dimethyl-1,4-dioxane, NBBS, and N, N-dimethyl-formamide for each sample event at each FLUTe zone. Analytical results of TICs for each sample are shown in Table 4.1, and graphs of TIC concentrations are shown on

Figure 4.1 through Figure 4.8. 2,5-Dimethyl-1,4-dioxane was detected in 13 of the 40 samples, NBBS in 33 of 40, and N, N-dimethyl-formamide in two of 40 samples.

The TIC NBBS was identified in 82.5% of samples, so results of comparison with WSTF COC concentrations is more reliable than with the remaining two TICs. One notable difference in NBBS concentrations and concentrations of NDMA and 1,4-dioxane is that in the upper three FLUTe zones in WW-4, the pre-purge (0-gallon) NBBS concentrations were much lower than subsequent samples collected from these zones, while NDMA and 1.4-dioxane concentrations generally declined with each subsequent purge/sample event. Correlation between NBBS and WSTF COC concentrations is not apparent. The age of FLUTe liners appears to have a significant effect on NBBS concentrations, with NBBS at significantly higher concentrations in BLM-32, JER-2, and WW-5 than were identified in any of the WW-4 samples, indicating leaching of NBBS is increasing over time in FLUTe systems. No other apparent conclusions can be drawn from this comparison.

The low occurrence of 2,5-dimethyl-1,4-dioxane, identified in 32.5% of samples, and N, N-dimethyl-formamide, identified in 5% of samples, introduces uncertainty when evaluating these concentrations with WSTF COCs. N, N-dimethyl-formamide was not compared with WSTF COCs. Concentrations of 2,5-dimethyl-1,4-dioxane were identified in all pre-purge (0-gallon) samples, in the 4-gallon samples from WW-4-423, WW-4-589, and WW-5-909, and in the 8-gallon samples from WW-4-423 and WW-4-589. Pre-purge concentrations of 2,5-dimethyl-1,4-dioxane were much higher in purged samples from WW-4 zones, and somewhat correlate to 1,4-dioxane concentration decreases in those samples. However, the low occurrence rate introduces uncertainty to any comparison with WSTF COCs.

4.11 Quality Control Samples

Unlike the Phase 1 investigation, NDMA was ND in the field blank samples collected for the low-level analytical method. Duplicate sample results closely matched the corresponding primary sample results in most samples collected and analyzed. Six duplicate samples (of 60 total samples) were flagged “QD” to indicate that the precision for a field duplicate was outside standard limits.

Additionally, one sample, the 13-gallon from WW-4-423, was flagged “SP” indicating that either the spike recovery or the relative percent difference for spike duplicates was outside standard limits.

NASA evaluated the higher of the primary or duplicate sample NDMA concentration in all instances. The effect of the field duplicate and spiked sample precision outside standard limits is considered minimal, and these data are appropriate to support the objective of this investigation.

Data flags for the 1,4-dioxane results indicate similar results as with the NDMA. The occurrence of the “QD” flags was slightly higher than with NDMA, with twelve of 60 samples flagged. In all cases, NASA evaluated the higher of the two (primary or duplicate) sample concentration during this investigation. The effect of the field duplicate sample precision outside standard limits is considered minimal, and these data are appropriate to support the objective of this investigation.

5.0 Uncertainties

NDMA concentrations in groundwater samples collected during this investigation of well WW-4 are not likely subject to uncertainty when considering detections of NDMA in the accompanying QC samples. The identified data quality issues with NDMA samples are limited to duplicate and spike sample precision being outside standard limits. In all cases NASA used the higher of the primary or duplicate sample result to evaluate the effect of increased purge volumes on NDMA results. Of the 40 samples

collected from the eight FLUTe zones, six of these samples were flagged, representing 15% of the total samples. Likewise 1,4-dioxane samples flagged "QD" represent 20% of the total samples.

Fluctuations in COPC concentrations may be attributed to the execution of serial purging and sampling of FLUTe zones over multiple days because of previously discussed project constraints. In some instances, analytical results indicate that when a subsequent purge/sample event was not completed on the same day as the previous purge/sample cycle, there was an increase in COPC concentrations when compared with the previous purge/sample COPC concentrations.

6.0 Conclusions

This FLUTe data representativeness evaluation compared a time series of sampling event concentrations from eight FLUTe zones in wells WW-4, BLM-32, JER-2, and WW-5. This investigation included four FLUTe zones from a new liner system installed in WW-4, and included four zones from wells in which FLUTe liners have been installed and sampled over several years. Serial sampling was performed by collecting samples representing pre-purge water in the FLUTe system and samples collected following purging of 1, 2, 3, and 4 sample system volumes. Analytical results from the serial sampling events were also compared with COPC concentrations identified during scheduled groundwater sampling performed in accordance with the GMP. The evaluation shows the following:

- Serial sampling activities conducted during this investigation have identified potential issues with established WSTF FLUTe sampling procedures that may affect sample quality. NASA revised these procedures to assure samples represent formation groundwater by requiring sample collection immediately after purging the minimum volume required for each zone. In all cases a minimum of four gallons will be purged from all FLUTe zones.
- NDMA concentrations through the serial sampling events at the eight FLUTe zones were consistent with historical concentrations in groundwater samples collected from the Water FLUTe system. Based on the evaluation of NDMA detections presented in this report, NASA concludes that NDMA concentrations in groundwater samples collected from the Water FLUTe system may be representative of groundwater, though uncertainty remains due to the variable nature of detections from Water FLUTe systems.
- NDMA concentrations compared with concentrations of 1,4-dioxane and the three TICs evaluated herein does not indicate the presence of 1,4-dioxane and the three TICs in groundwater have a causal effect on NDMA concentrations. There was no obvious correlation between concentrations of NDMA and other constituents.
- The age of each FLUTe liner influences the occurrence of NBBS. Older FLUTe liners may be leaching NBBS at increasing rates with time.

The purpose of this investigation was to determine if the detections of constituents of concern at the eight FLUTe zones will decrease with increased purging prior to sampling. The greatest reduction in NDMA concentrations occurred following purging of the first sampling system volume and did not appreciably decrease with additional purging. Therefore, NASA concludes that significant additional purging of Water FLUTe systems is not likely to impact the detection of the COPCs evaluated in this investigation.

7.0 Recommendations

Based on the regulatory criteria and decision rule provided in the NMED-approved abbreviated work plan (NASA, 2021d), the results of the Phase 2 investigation summarized in Section 4.0 and the conclusions drawn from those results summarized in Section 6.0, NASA recommends continued use of FLUTe

systems for collection of groundwater samples from wells with multiple screened intervals currently utilizing the FLUTe system. However, due to the apparent propensity for FLUTe system liner materials to leach residual concentrations of NDMA and 1,4-dioxane which could potentially affect the interpretation of concentration data for these COCs, NASA believes the installation of the FLUTe groundwater sampling system at additional groundwater monitoring well locations is not appropriate at this time.

Results of this investigation has prompted NASA to revise sampling procedures to assure samples represent formation groundwater by requiring sample collection immediately after purging the minimum volume from each zone. NASA recommends continued evaluation of WSTF COCs in groundwater samples collected from FLUTe systems to determine if the procedural changes affect COC concentrations.

Additionally, NASA recommends the minimum purge volumes remain unchanged from the current requirements of four gallons from wells BLM-32, JER-1, JER-2, ST-7, WW-4, and WW-5, and four and a half gallons from wells PL-11 and ST-6. COPC concentrations do not appreciably reduce following additional purging activities, but were minimally reduced in wells BLM-32, JER-2 and WW-5 by purging two cycles prior to sampling (8 gallons). Evaluation of future COC concentrations in samples collected using the revised procedures will provide additional information that will support any future changes to the established purge volumes. Additional FLUTe system evaluation data and information will be presented in quarterly periodic groundwater monitoring reports that will document the effectiveness of purging and sampling protocols for FLUTe system monitoring wells and a groundwater data representativeness evaluation synopsis.

NASA submitted the *NASA WSTF Westbay Well Reconfiguration Work Plan for Westbay Wells PL-7, PL-8, PL-10, ST-5, and WW-3* on April 29, 2021 (NASA, 2021b). NASA proposed to replace the Westbay systems in these wells with purgeable, multiport Water FLUTe sampling systems to improve the quality of groundwater samples collected for chemical analysis. NMED disapproved the Work Plan on February 6, 2024 (NMED, 2024) citing the results of this report. There appear to be few, if any, viable alternatives to Westbay and FLUTe systems for permanent purgeable sampling systems in existing multi-zone groundwater monitoring wells. Based on this, NASA must reevaluate ongoing plans to reconfigure existing multiport monitoring wells. Meanwhile, based upon available options for new multi-zone monitoring wells, NASA concurs that NMED-suggested nested groundwater monitoring wells equipped with dedicated bladder pumps are likely to allow for the collection of representative groundwater samples. NASA will also consider clustered conventional monitoring wells using dedicated bladder pumps for future groundwater monitoring needs at WSTF.

8.0 References

Adoption of 40 CFR Part 262, Environmental Improvement Board, 20.4.1.300 NMAC (12-1-18).

NASA Johnson Space Center White Sands Test Facility. (2008, March 7). *Submittal of Mid-plume Interception and Treatment System (MPITS) Interim Corrective Measures Work Plan (IMWP)*. Las Cruces, NM.

NASA Johnson Space Center White Sands Test Facility. (2017, March 30). *Detections of NDMA and TCE in WSTF Groundwater Monitoring Wells BLM-30, PL-5, PL-6, PL-7, PL-8, PL-10, ST-5, and WW-3*. Las Cruces, NM.

NASA Johnson Space Center White Sands Test Facility. (2018a, April 25). *Request for Extension of Time for NASA WSTF Monitoring Well Groundwater Data Representativeness Work Plan*. Las Cruces, NM.

NASA Johnson Space Center White Sands Test Facility. (2018b, December 21). *Abbreviated Investigation Work Plan for Groundwater Data Representativeness, Phase 1: FLUTe Well Evaluation*. Las Cruces, NM.

NASA Johnson Space Center White Sands Test Facility. (2019, July 30). *Response to Approval with Modifications of Abbreviated Investigation Work Plan Groundwater Data Representativeness Phase 1: Water FLUTe Well Evaluation*. Las Cruces, NM.

NASA Johnson Space Center White Sands Test Facility. (2020, February 27). *Groundwater Data Representativeness Phase 1: Water FLUTe Well Evaluation Abbreviated Investigation Report*. Las Cruces, NM.

NASA Johnson Space Center White Sands Test Facility. (2021a, April 19). *NASA White Sands Test Facility (WSTF) Groundwater Monitoring Plan (GMP) Update for 2021*. Las Cruces, NM.

NASA Johnson Space Center White Sands Test Facility. (2021b, April 29). *NASA WSTF Westbay Well Reconfiguration Work Plan for Wells PL-7, PL-8, PL-10, ST-5, and WW-3*. Las Cruces, NM.

NASA Johnson Space Center White Sands Test Facility. (2021c, August 17). *Response to Approval with Modifications for Groundwater Data Representativeness Phase 1: Water FLUTe Well Evaluation Abbreviated Investigation Report*. Las Cruces, NM.

NASA Johnson Space Center White Sands Test Facility. (2021d, November 2). *Abbreviated Investigation Work Plan for Groundwater Data Representativeness, Phase 2: FLUTe Well Evaluation*. Las Cruces, NM.

NMED Hazardous Waste Bureau. (2016, March 29). *Approval NASA WSTF Periodic Monitoring Report Fourth Quarter 2015*. Santa Fe, NM.

NMED Ground Water Quality Bureau. (2017a, July 14). *Discharge Permit Renewal and Modification, DP-1255, NASA White Sands Testing Facility*. Santa Fe, NM.

NMED Hazardous Waste Bureau. (2017b, October 4). *Approval with Modifications Detections of NDMA (N-Nitrosodimethylamine) and TCE (Trichloroethylene) In WSTF Groundwater Monitoring Wells BLM-30, PL-5, PL-6, PL-7, PL-8, PL-10, ST-5, and WW-3*. Santa Fe, NM.

NMED Hazardous Waste Bureau. (2018, May 15). *Approval Request for Extension of Time for NASA WSTF Monitoring Well Groundwater Data Representativeness Work Plan*. Santa Fe, NM.

NMED Hazardous Waste Bureau. (2019, May 13). *Approval with Modifications Abbreviated Investigation Work Plan Groundwater Data Representativeness Phase 1: Water Flute Well Evaluation*. Santa Fe, NM.

NMED Hazardous Waste Bureau. (2021, June 3). *Approval with Modifications Groundwater Data Representativeness Phase I: Water FLUTe Well Evaluation Abbreviated Investigation Report*. Santa Fe, NM.

NMED Hazardous Waste Bureau. (2022, August 8). *Approval Abbreviated Investigation Work Plan for Groundwater Data Representativeness Phase 2: Water FLUTe Well Evaluation*. Santa Fe, NM.

NMED Hazardous Waste Bureau. (2024, February 6). *Disapproval of the Well Reconfiguration Work Plan for Westbay Wells PL-7, PL-8, PL-10, ST-5, and WW-3.* Santa Fe, NM.

Figures

Figure 2.1 FLUTe Phase 2 Well Location Map

(SEE NEXT PAGE)

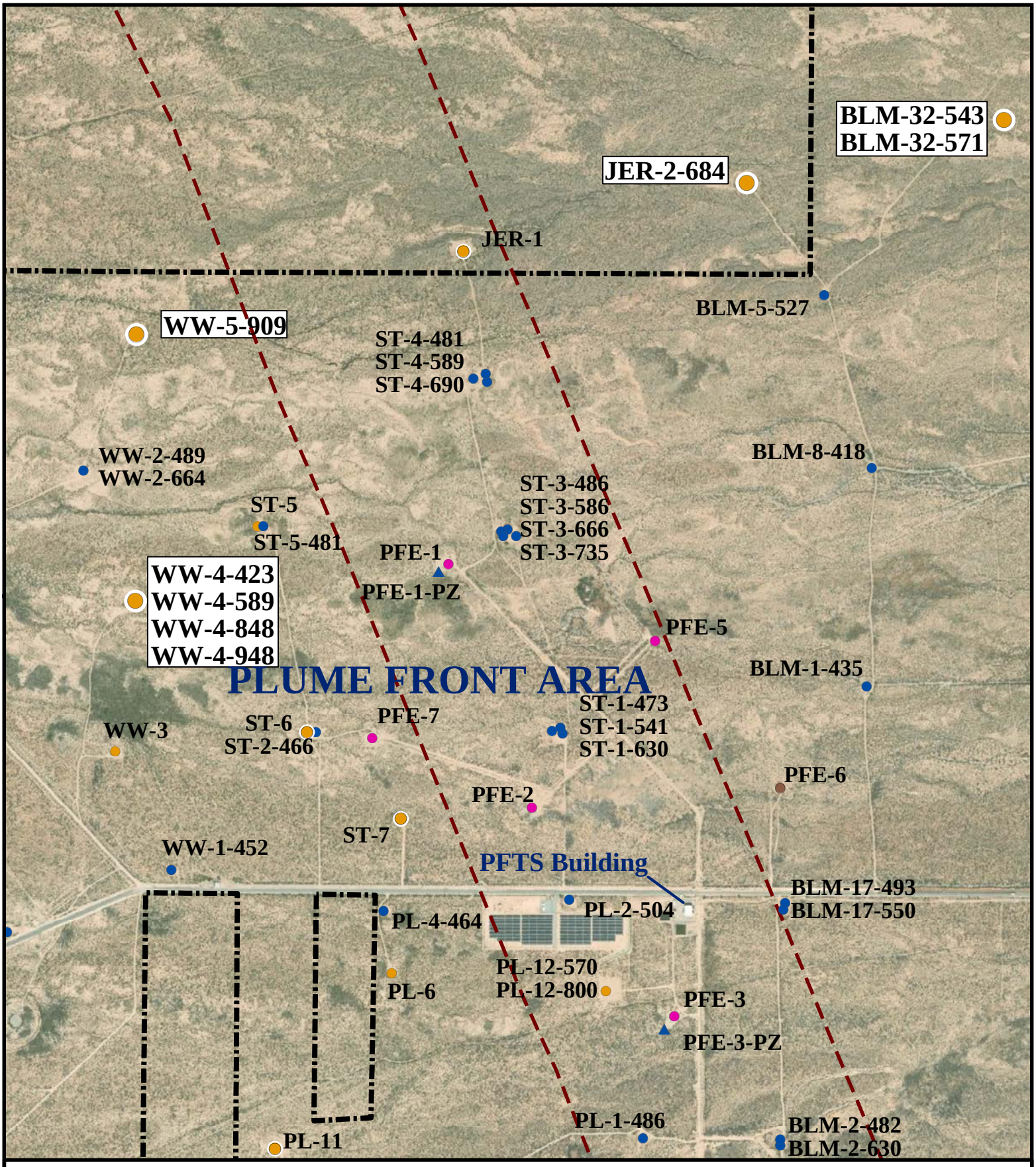
BLM-32-543
BLM-32-571
JER-2-684
JER-1
BLM-5-527
WW-5-909
ST-4-481
ST-4-589
ST-4-690
WW-2-489
WW-2-664
BLM-8-418
ST-3-486
ST-3-586
ST-3-666
ST-3-735
ST-5
ST-5-481
PFE-1
PFE-1-PZ
WW-4-423
WW-4-589
WW-4-848
WW-4-948
PFE-5
PLUME FRONT AREA
BLM-1-435
ST-1-473
ST-1-541
ST-1-630
WW-3
ST-6
ST-2-466
PFE-7
PFE-6
PFE-2
ST-7
WW-1-452
PFTS Building
BLM-17-493
BLM-17-550
PL-2-504
PL-4-464
PL-12-570
PL-12-800
PL-6
PFE-3
PFE-3-PZ
PL-1-486
BLM-2-482
BLM-2-630
PL-11
FLUTe Phase 2 Data Representativeness Well Testing Locations
Phase 2 FLUTe Well
FLUTe Multiport Well
Multiport
Conventional Well
Extraction Well
Injection Well
Piezometer
Exploration Well
Production Well
Western Boundary Fault Zone
WSTF Boundary
N
W
E
S
Feet
0
500
1,000
2,000
April 2023

Figure 3.1 WW-4 Water FLUTe Installation Diagram

(SEE NEXT PAGE)

WW-4 WATER FLUTe INSTALLATION DIAGRAM

Brass Cap: 4,443.19' (AMSL)
Borehole Diameter: 17 ½" 0-117'; 12 ¼" 117'-1,020'
Surface Casing: Nominal 14" (13 ½" Inside Diameter [ID]) Carbon Steel to 117'
Casing and Screen: Nominal 5" (4 ¾" ID) Schedule (SCH) 80 PVC

Coordinates: 554,772.88' N; 1,512,065.14' E
Original Development Start Date: 04/18/01
Original Development End Date: 04/25/01
Redevelopment Start Date: 09/29/15
Redevelopment End Date: 10/02/15 FLUTe
Well Installation Date: 02/23/22

Water FLUTe Sampling Zones:
419'-429'
589'-599'
848'-858'
948'-958'

Not to Scale
All measurements in ft-bgs unless otherwise noted
Coordinates are NM State Plane (NAD 83 in ft)

PVC Casing Stick-up: ~1'

Well Apron Construction:
3' x 3' x 4" sloped concrete pad, barrier posts, and locking steel well cap surrounding casing.

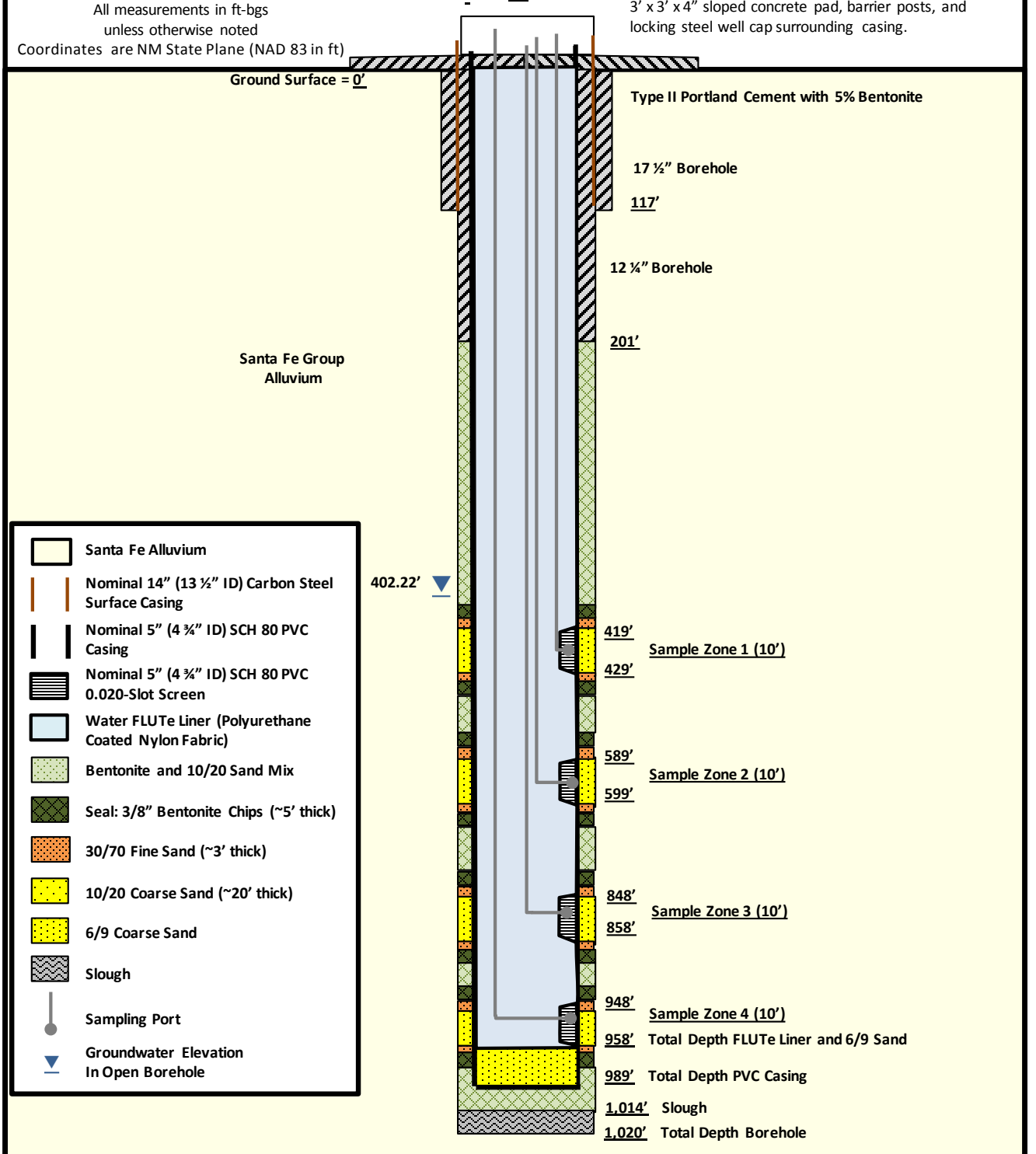

Figure 3.2 BLM-32 Water FLUTe Installation Diagram

(SEE NEXT PAGE)

BLM-32 Water FLUTe INSTALLATION DIAGRAM

Brass Cap : 4,597.18' (AMSL)
Coordinates: 558,870.47' N; 1,519,464.23' E
Borehole Diameter: 8 ¾" = 0' - 376';
4 ½" = 376' - 750'
Surface Casing: 5 ¼" carbon steel to 376' bgs

Original Development Start Date: 06/07/97
Original Development End Date: 06/08/97
FLUTe Well Installation Date: 08/13/15

Water Flute Sampling Zones:
543'-563'
571'-591'
632'-647'

Not to Scale
All measurements in ft-bgs unless otherwise noted
Coordinates are NM State Plane (NAD 83 in ft)

Surface Casing Stick-up from brass cap to top of casing: 1.48'

Well Apron Design & Construction:
3' x 3' sloped cement pad, barrier posts, and locking steel well cap surrounding surface casing.

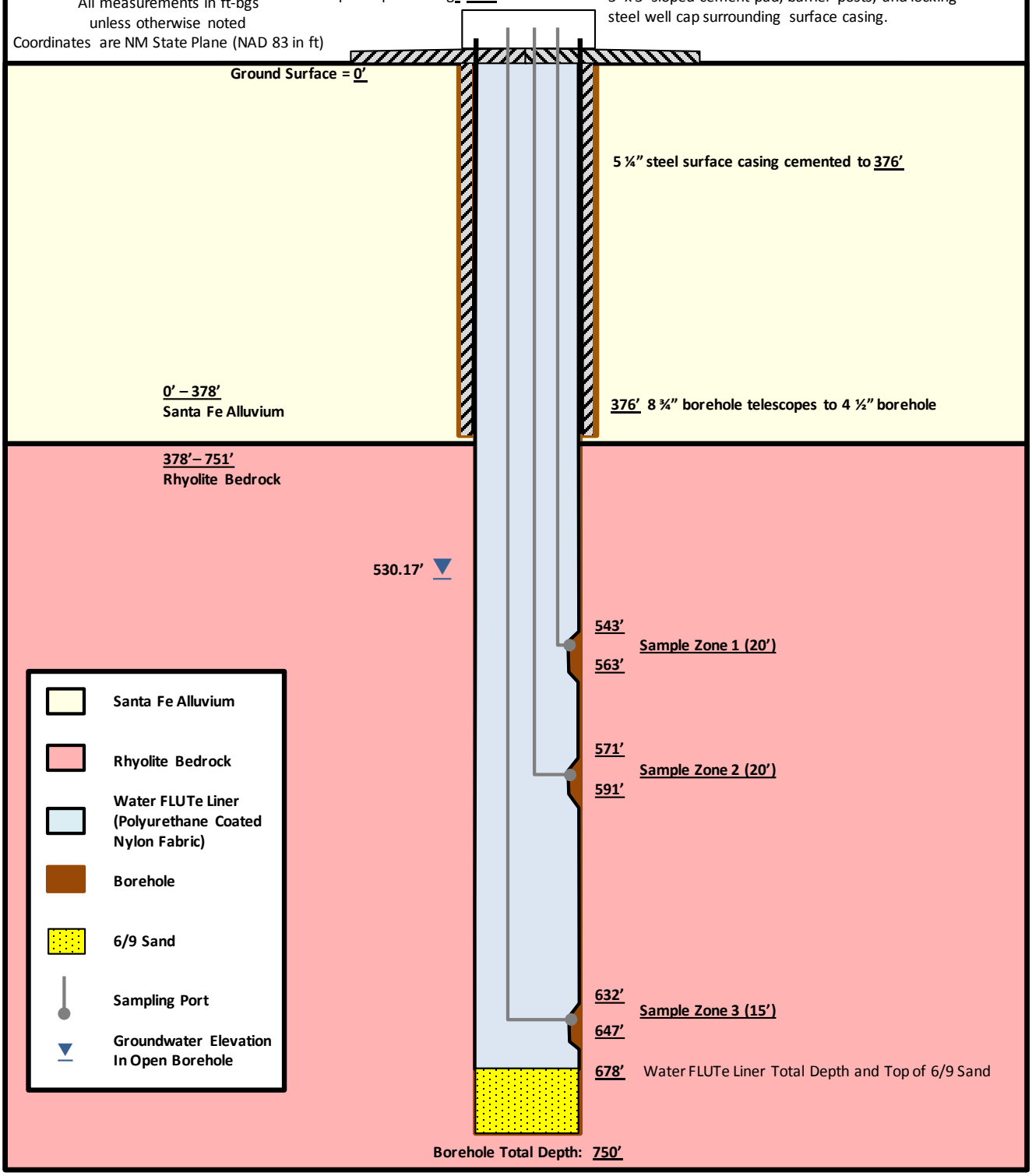

Figure 3.3 JER-2 Water FLUTe Installation Diagram

(SEE NEXT PAGE)

JER-2 Water FLUTe Well Installation Diagram

Brass Cap: 4,546.32 ft amsl
Coordinates: 558,336.64 N; 1,517,273.62 E
Borehole Diameter: 12.25"
Casing and Screen: Nominal 6" SDR-17 PVC
Surface Casing: 14" Steel to 69'

Original Development Start Date: 12/7/03
Original Development End Date: 12/23/03
Redevelopment Dates: 10/8/16-10/19/16
FLUTe Well Installation Date: 1/5/17-1/6/17

Water FLUTe Sampling Zones:
503.5'- 513.5'
583.5'-593.5'
683.5'-693.5'

Not to Scale
All measurements in ft-bgs unless otherwise noted.
Coordinates are NM State Plane (NAD 83 in ft)

PVC Casing Stick-up: ~1'

Well Apron Design & Construction:
3' x 3' loped cement pad, barrier posts, and locking Steel well cap surrounding surface casing.

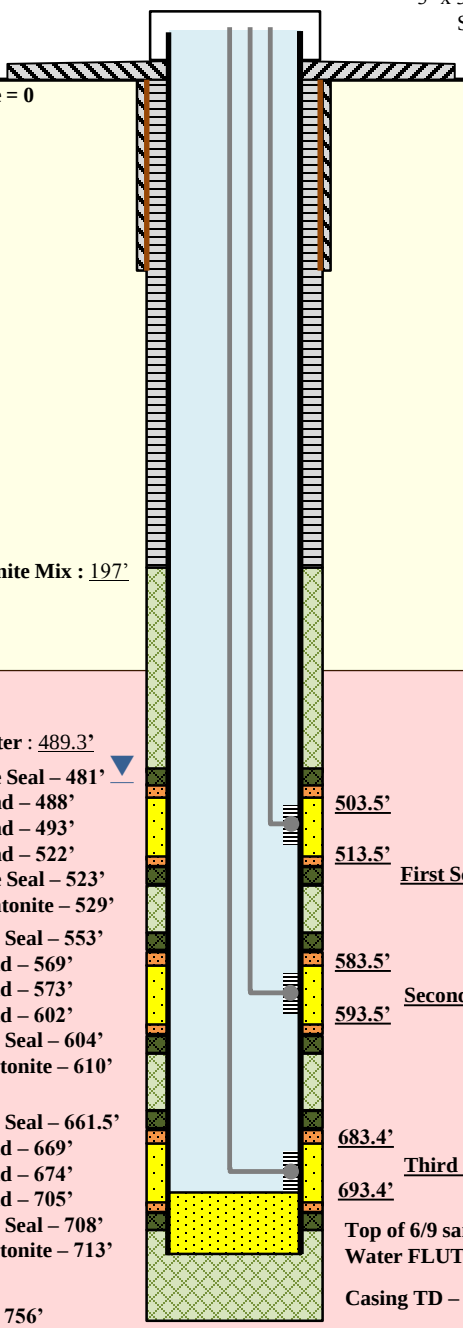

Figure 3.4 WW-5 Water FLUTe Installation Diagram

(SEE NEXT PAGE)

WW-4 WATER FLUTe INSTALLATION DIAGRAM

Brass Cap: 4,443.19' (AMSL)
Borehole Diameter: 17 ½" 0-117'; 12 ¼" 117'-1,020'
Surface Casing: Nominal 14" (13 ½" Inside Diameter [ID]) Carbon Steel to 117'
Casing and Screen: Nominal 5" (4 ¾" ID) Schedule (SCH) 80 PVC

Coordinates: 554,772.88' N; 1,512,065.14' E
Original Development Start Date: 04/18/01
Original Development End Date: 04/25/01
Redevelopment Start Date: 09/29/15
Redevelopment End Date: 10/02/15 FLUTe
Well Installation Date: 02/23/22

Water FLUTe Sampling Zones:
419'-429'
589'-599'
848'-858'
948'-958'

Not to Scale
All measurements in ft-bgs unless otherwise noted
Coordinates are NM State Plane (NAD 83 in ft)

PVC Casing Stick-up: ~1'

Well Apron Construction:
3' x 3' x 4" sloped concrete pad, barrier posts, and locking steel well cap surrounding casing.

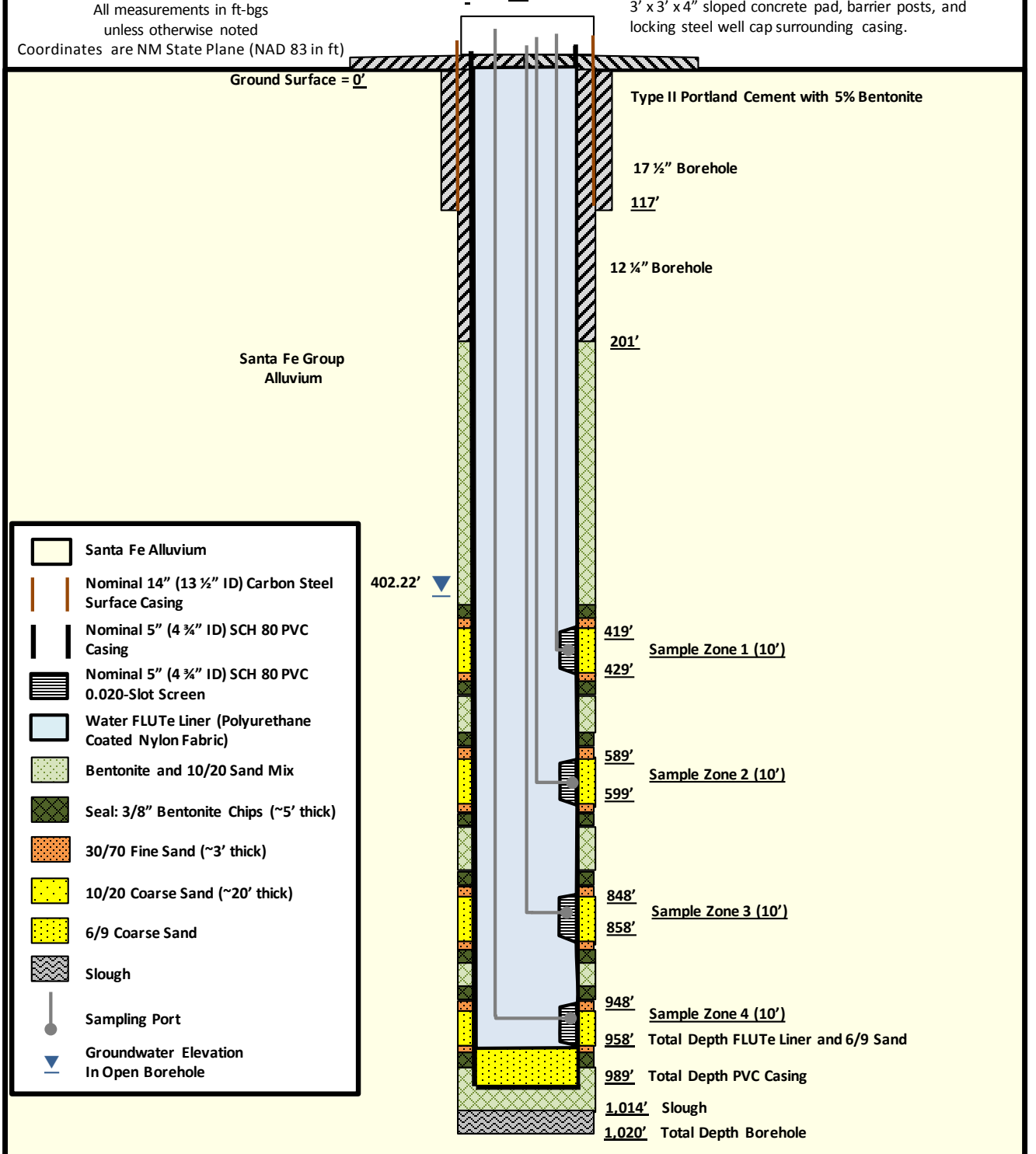

Figure 4.1 **WW-4-423 FLUTe Sampling Events Results**

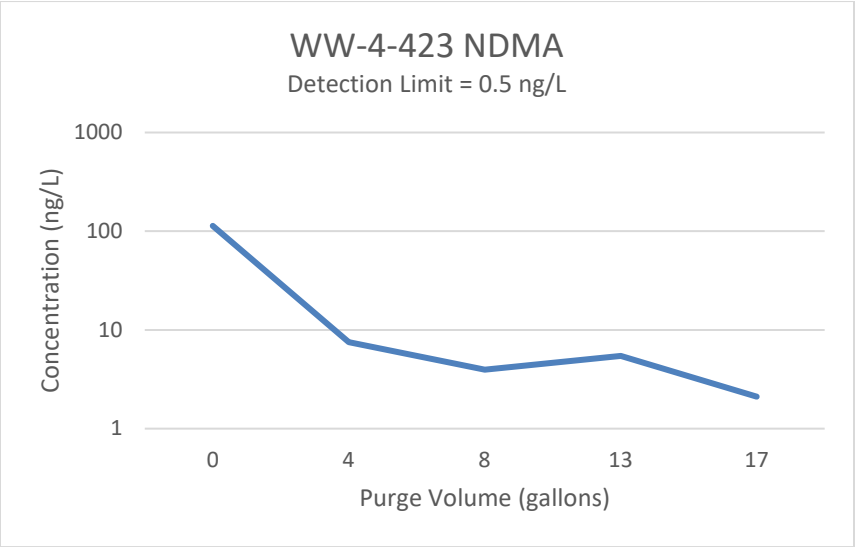

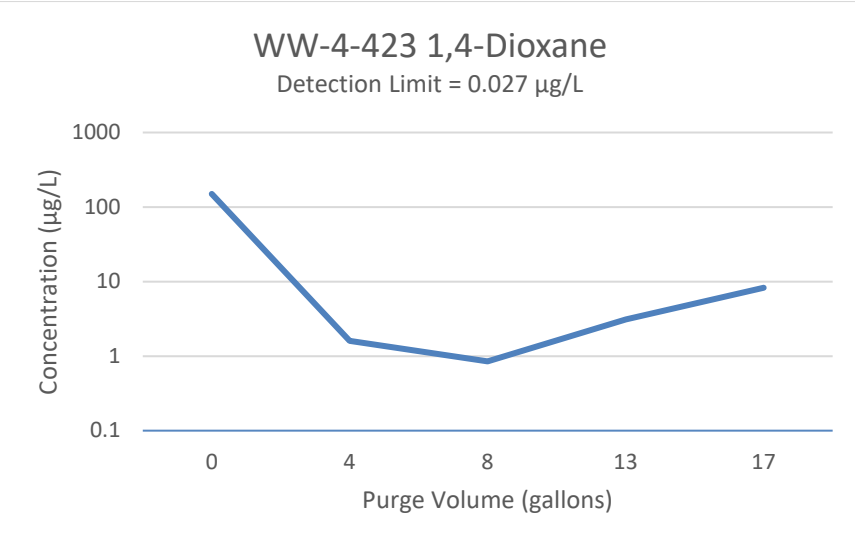

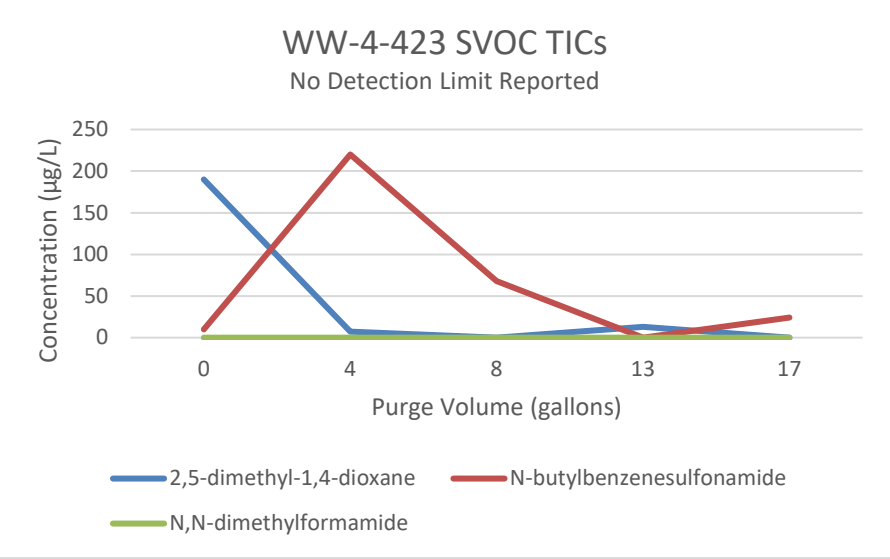

Figure 4.2 **WW-4-589 FLUTe Sampling Events Results**

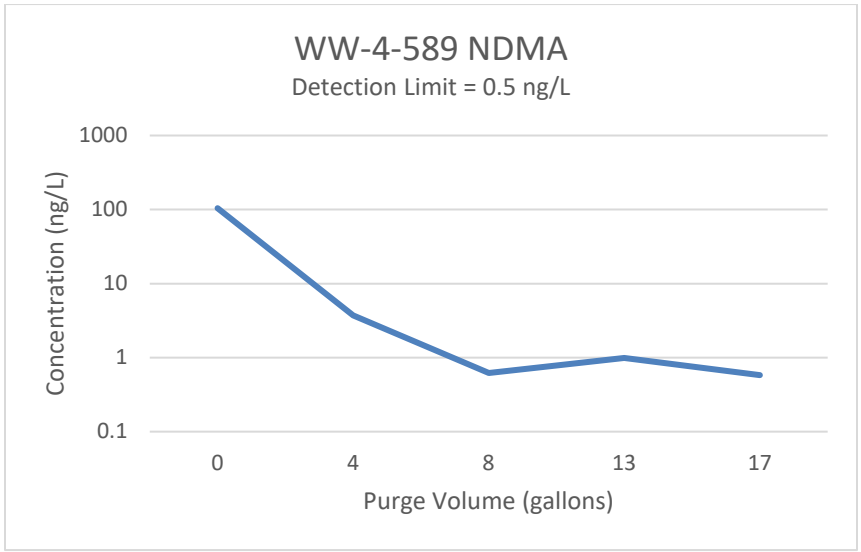

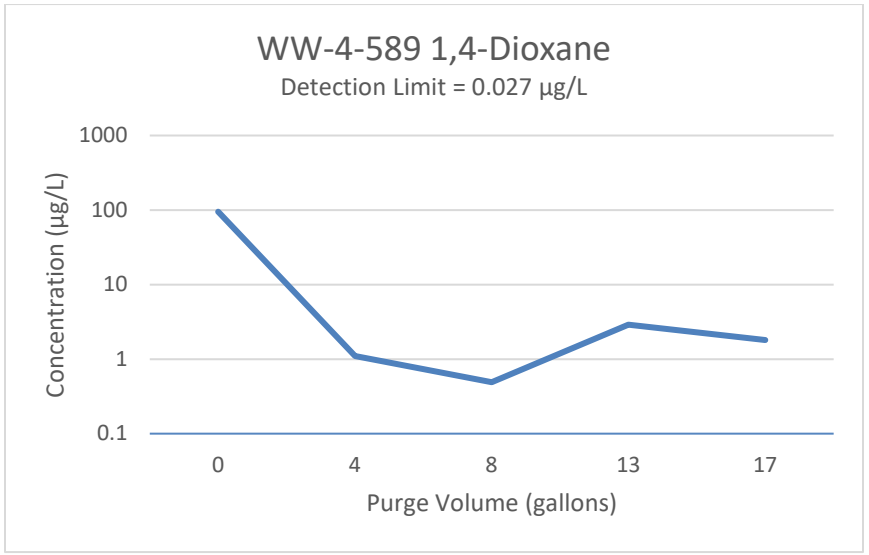

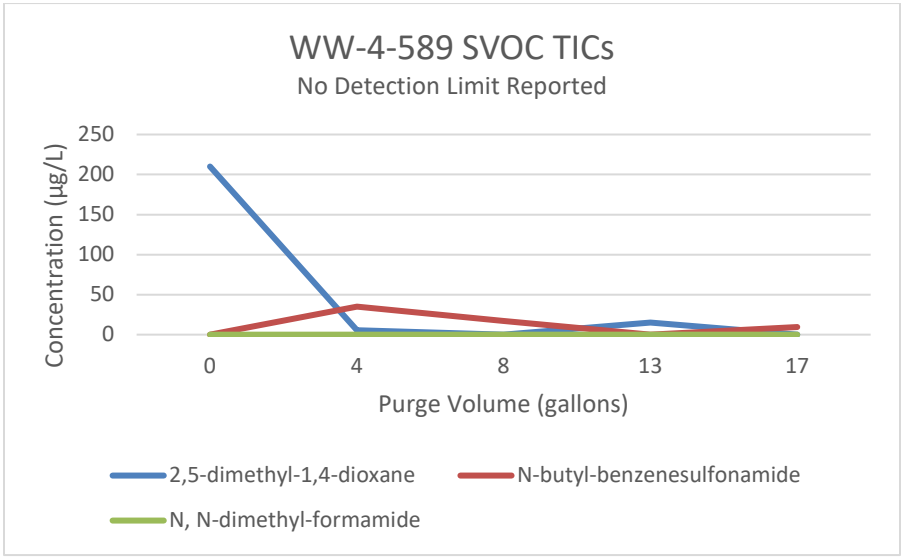

Figure 4.3 **WW-4-848 FLUTe Sampling Events Results**

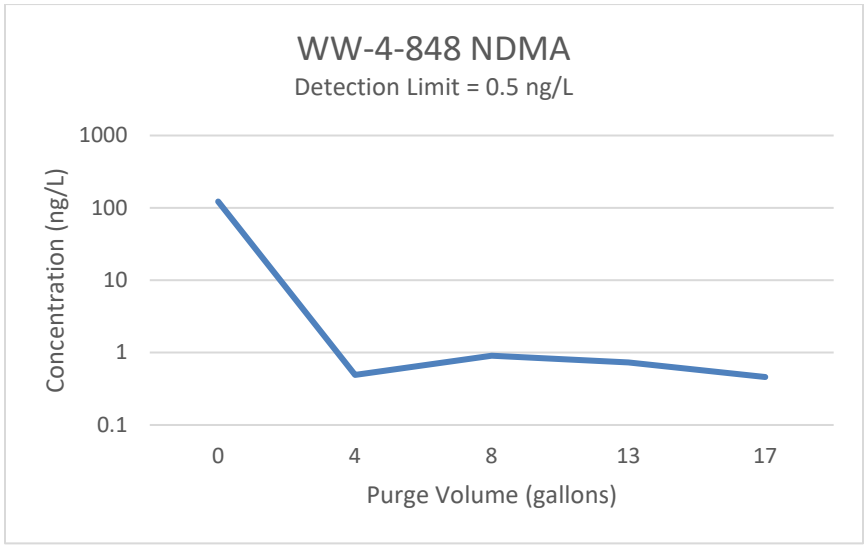

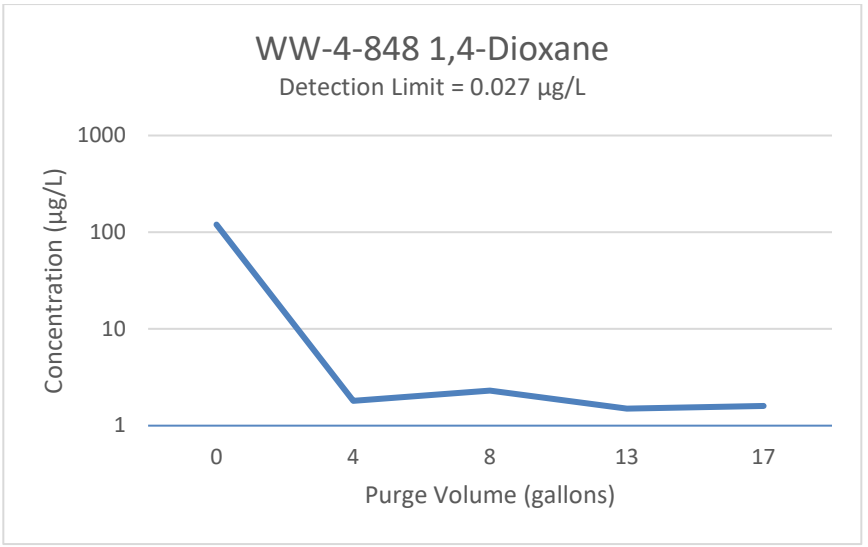

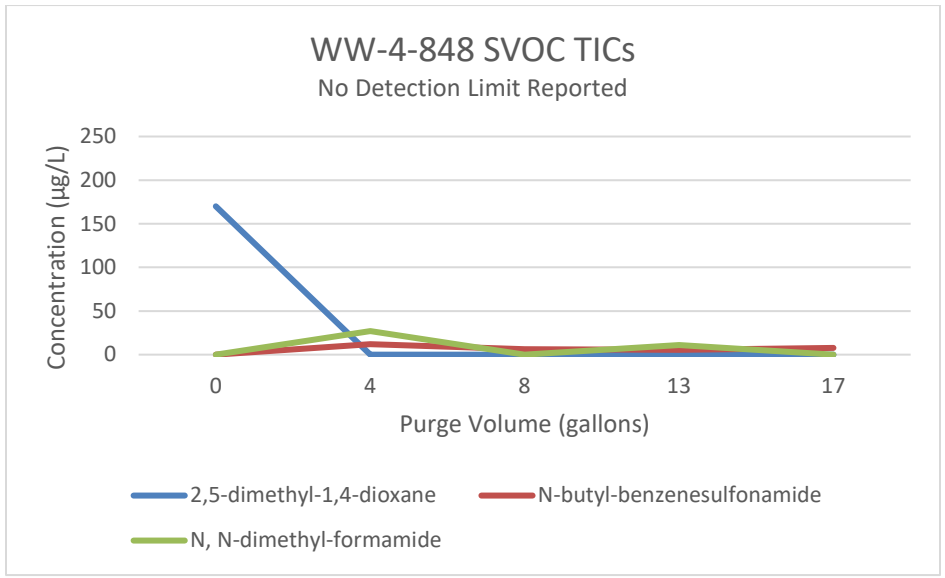

Figure 4.4 **WW-4-948 FLUTe Sampling Events Results**

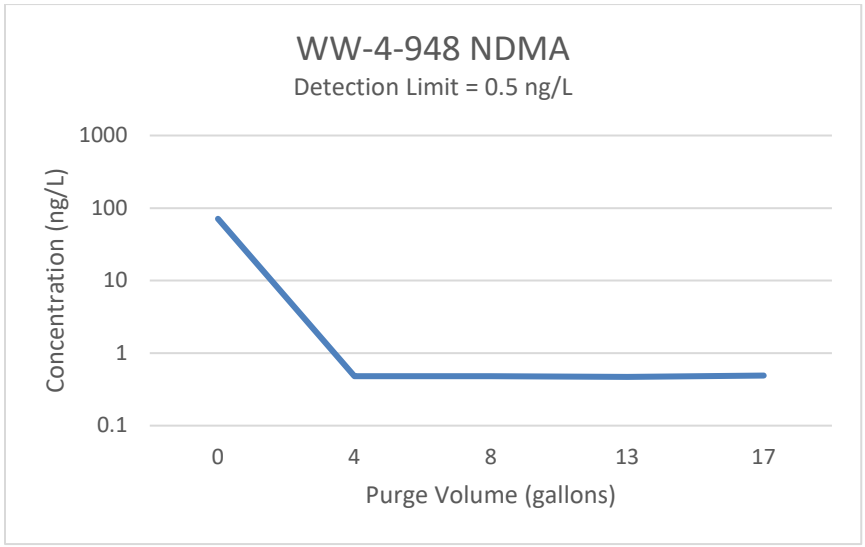

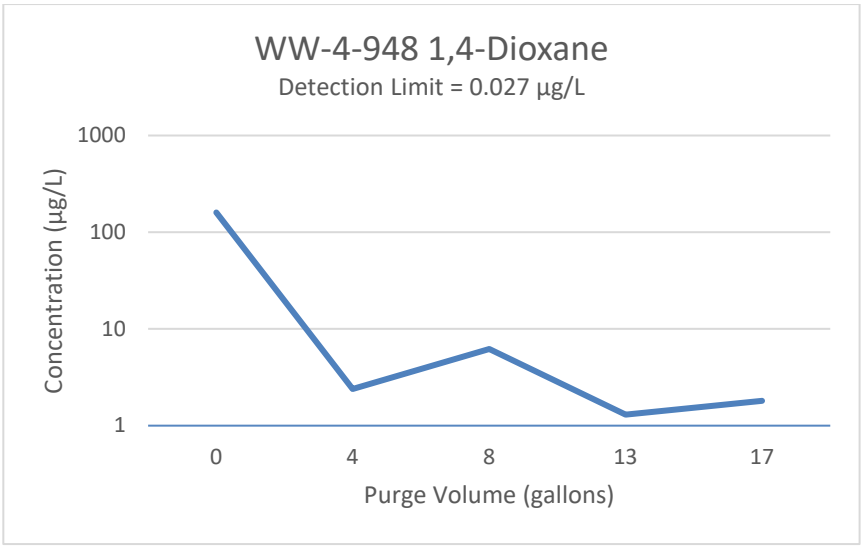

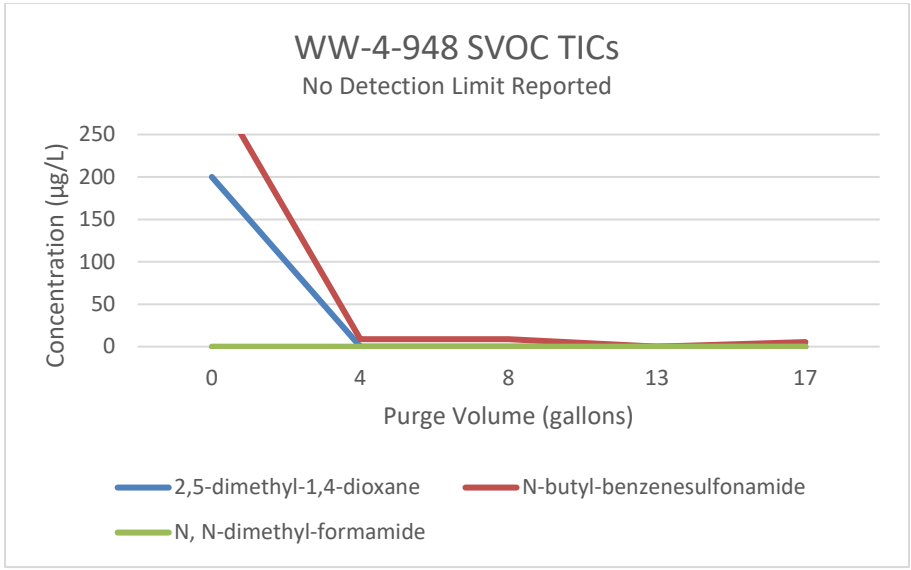

Figure 4.5 **BLM-32-543 FLUTe Sampling Events Results**

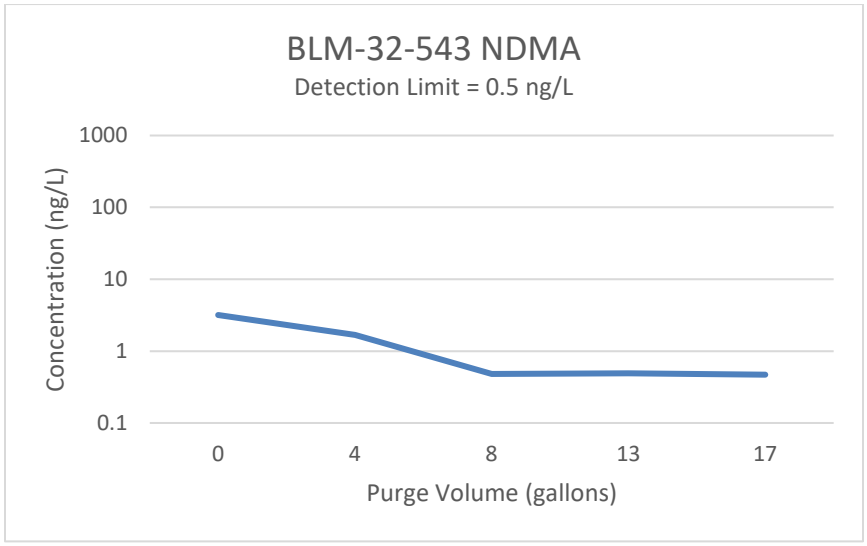

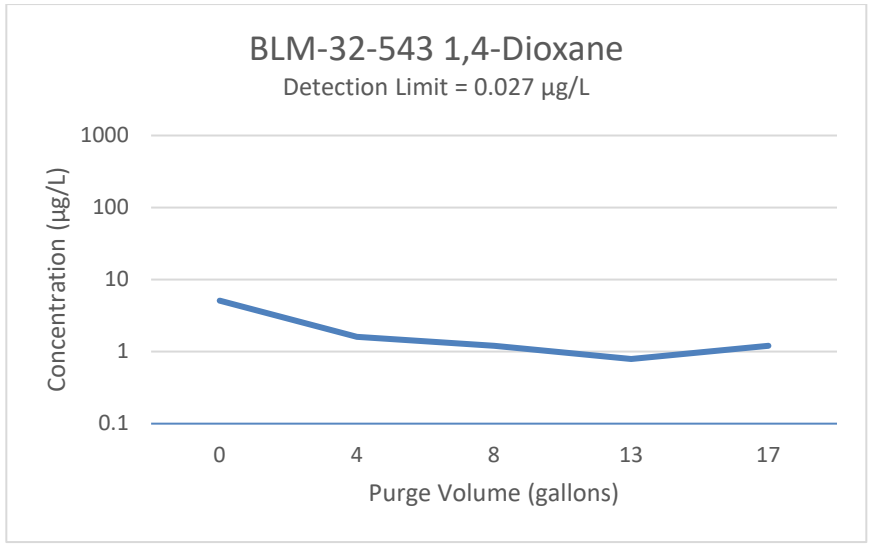

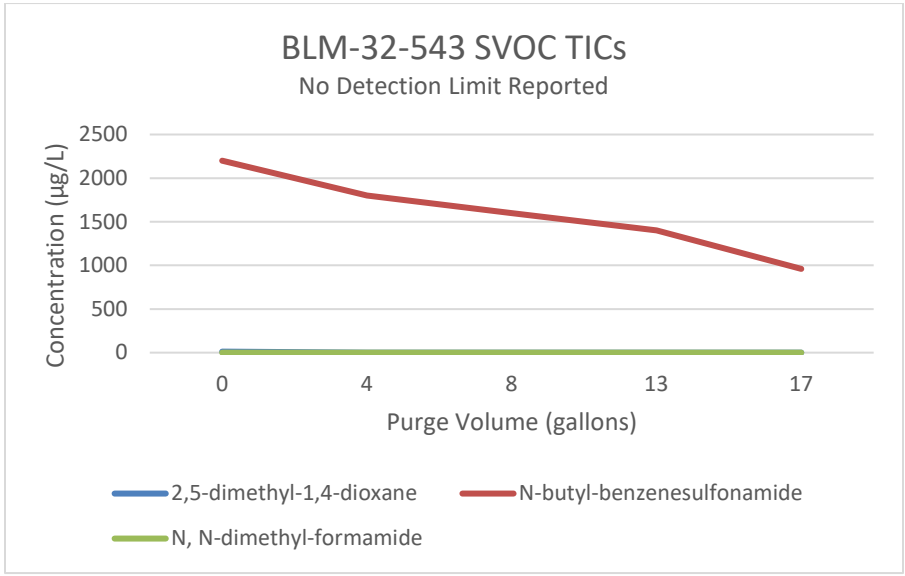

Figure 4.6 **BLM-32-571 FLUTe Sampling Events Results**

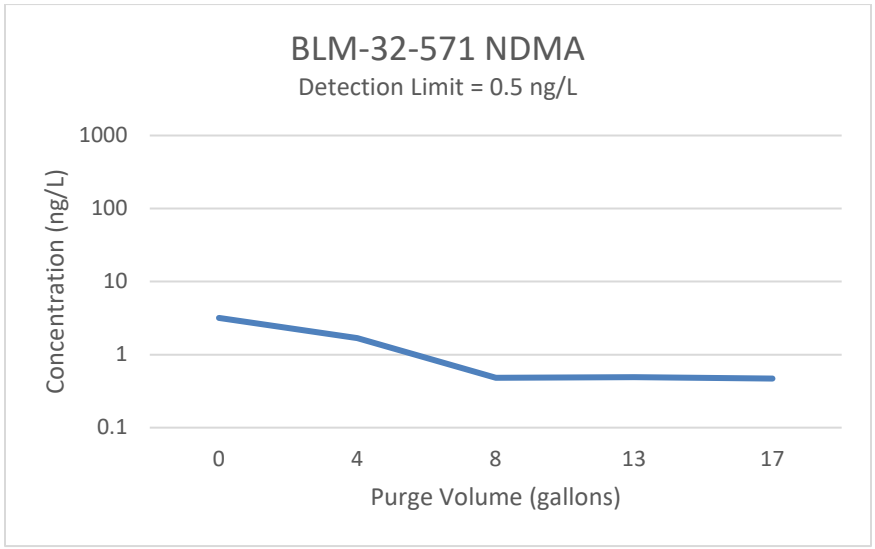

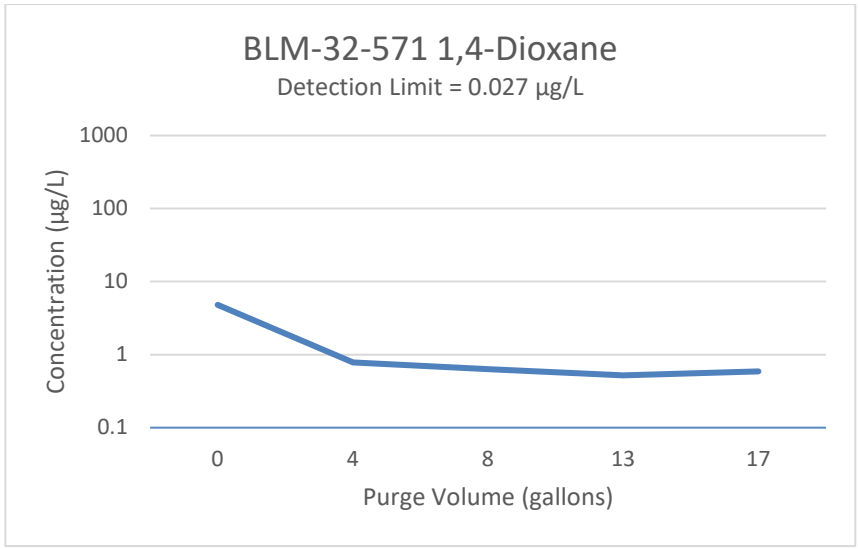

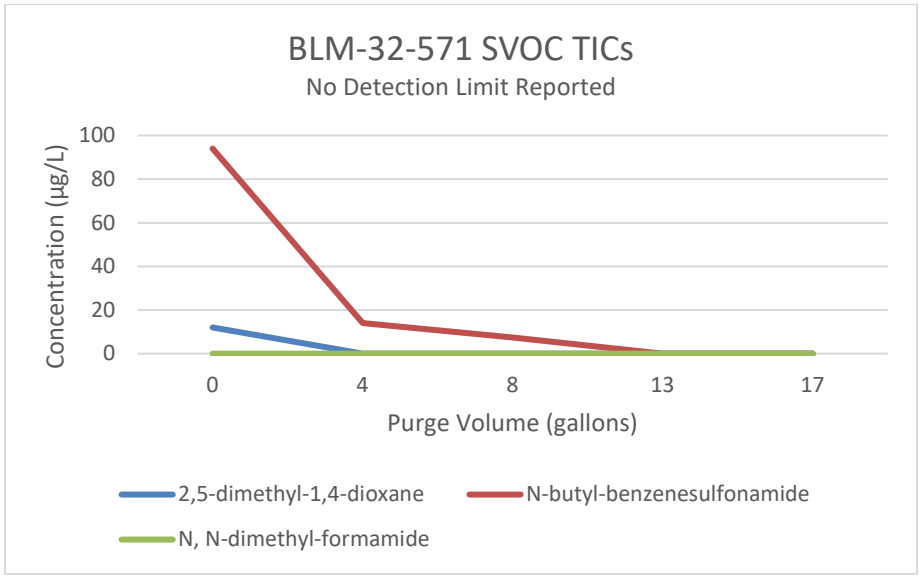

Figure 4.7 **JER-2-684 FLUTe Sampling Events Results**

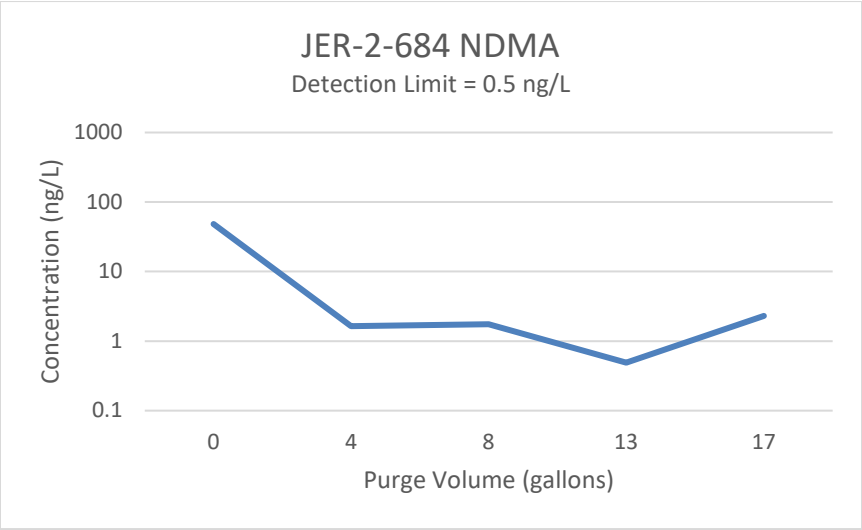

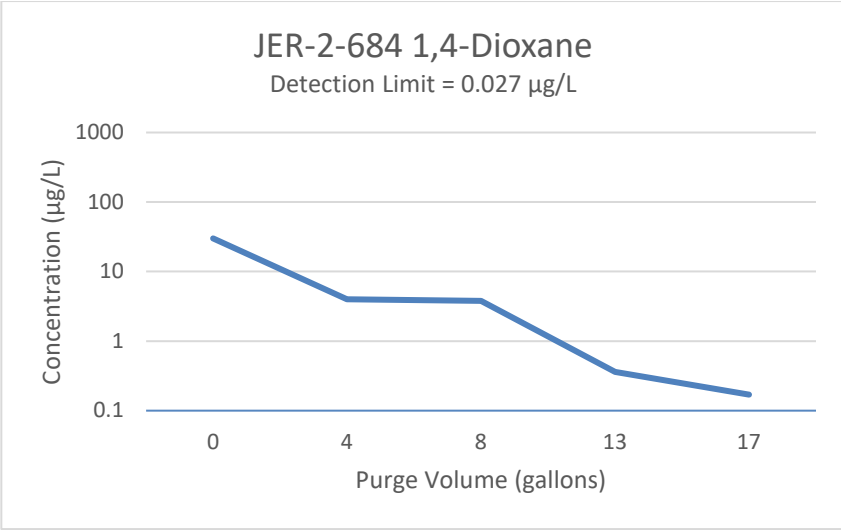

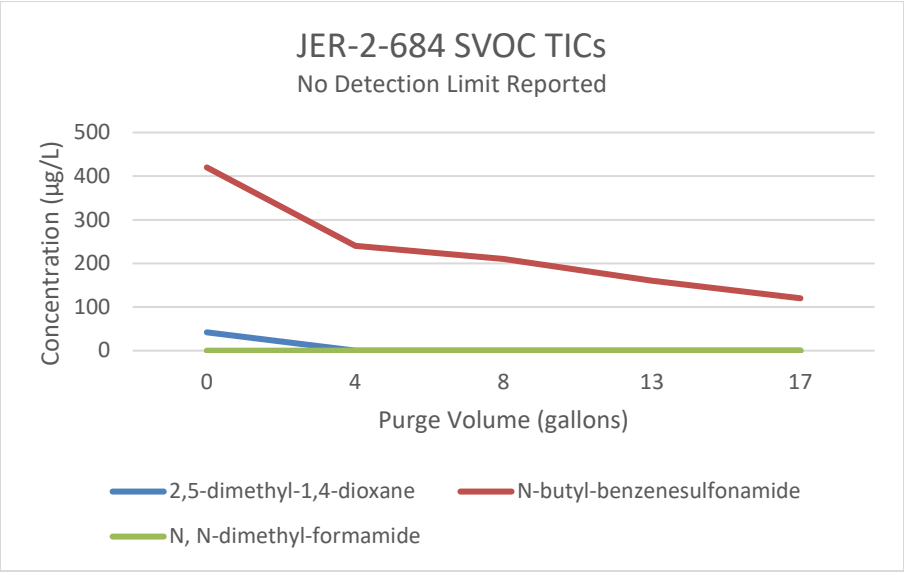

Figure 4.8 **WW-5-909 FLUTe Sampling Events Results**

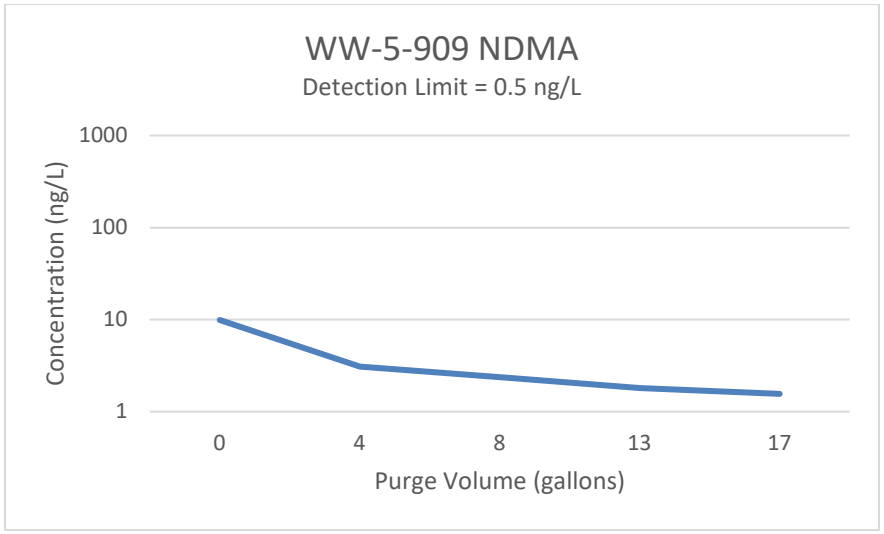

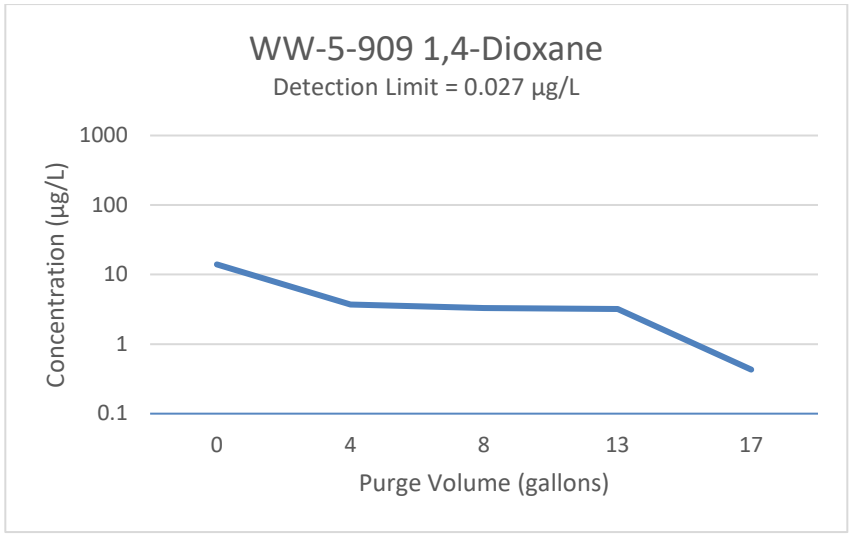

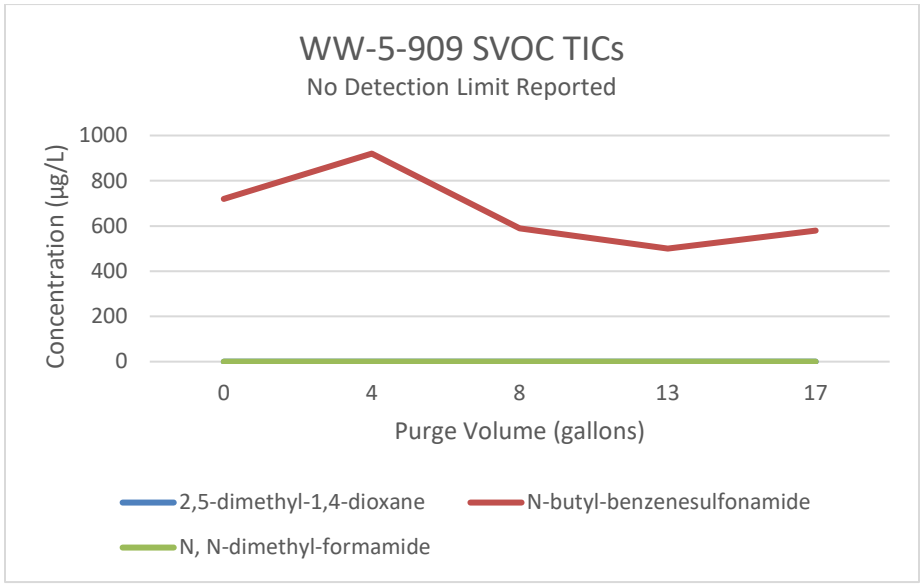

Figure 4.9 **WW-4-423 Historical NDMA**

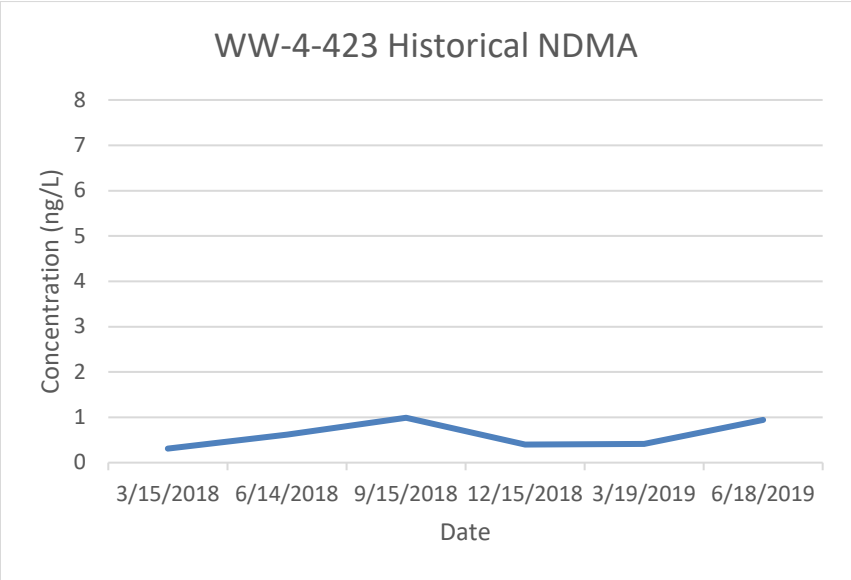

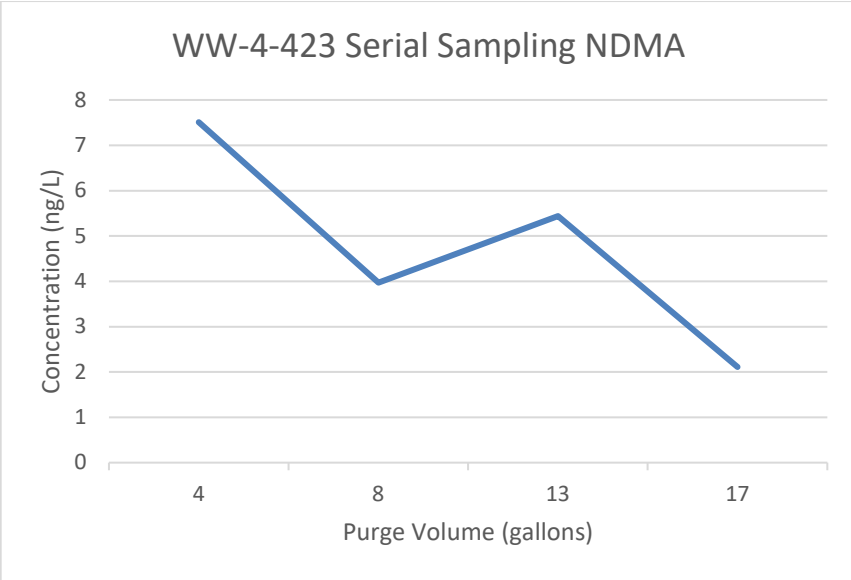

Figure 4.10 **WW-4-589 Historical NMDA**

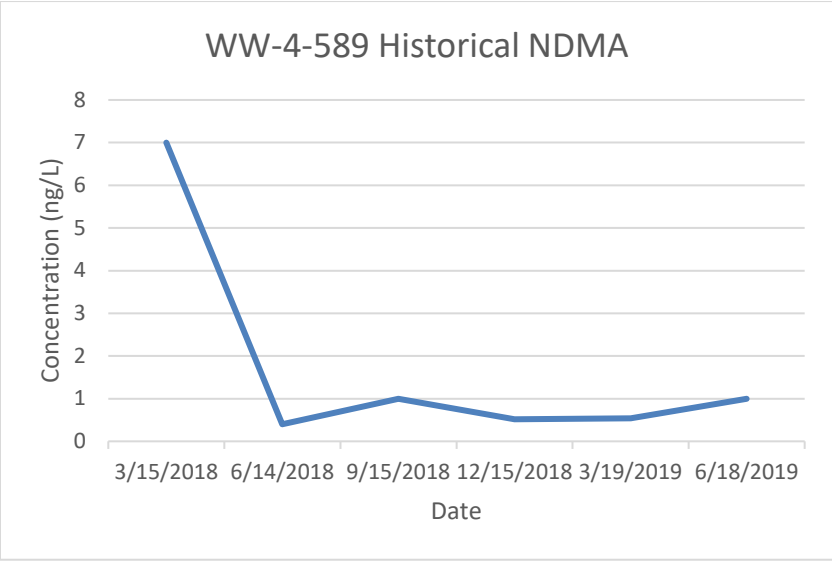

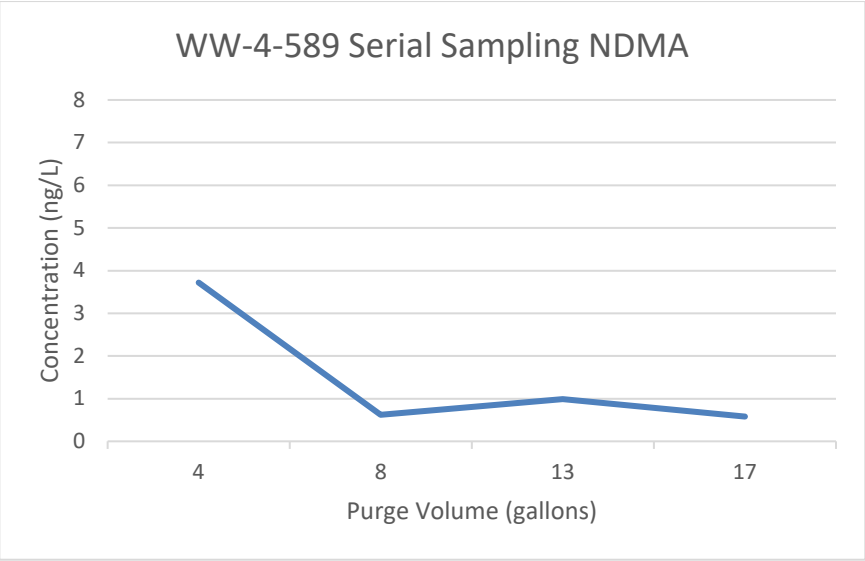

Figure 4.11 **WW-4-848 Historical NDMA**

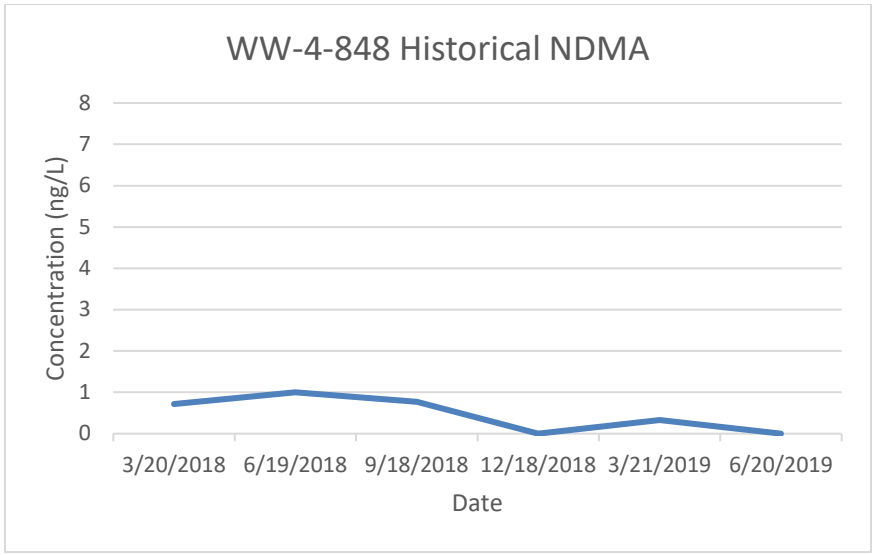

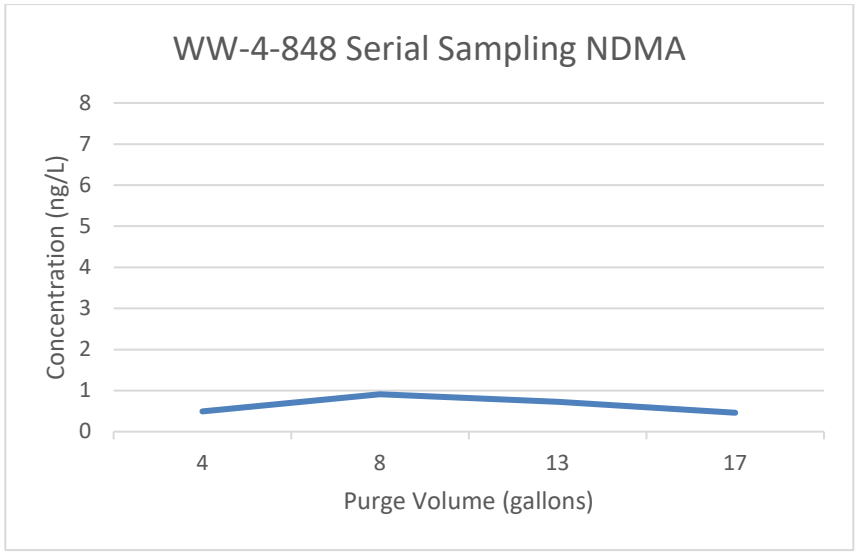

Figure 4.12 **WW-4-948 Historical NDMA**

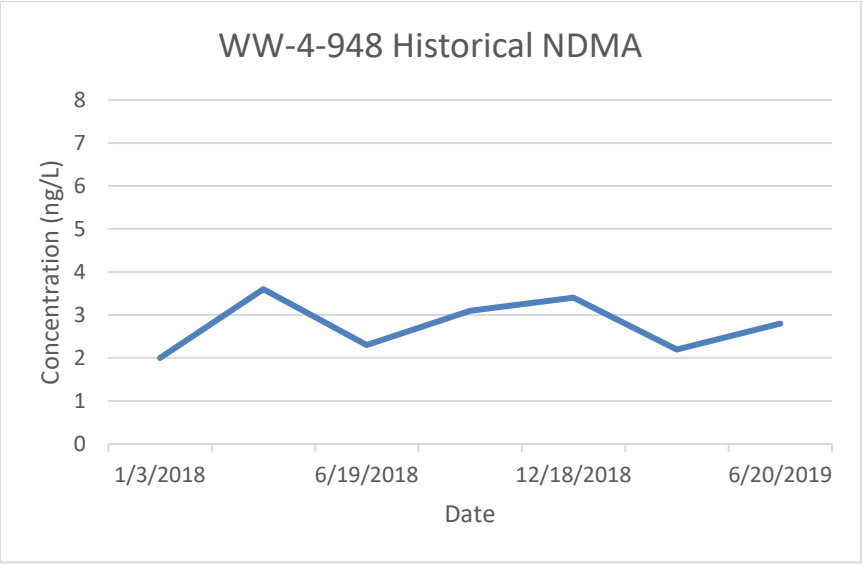

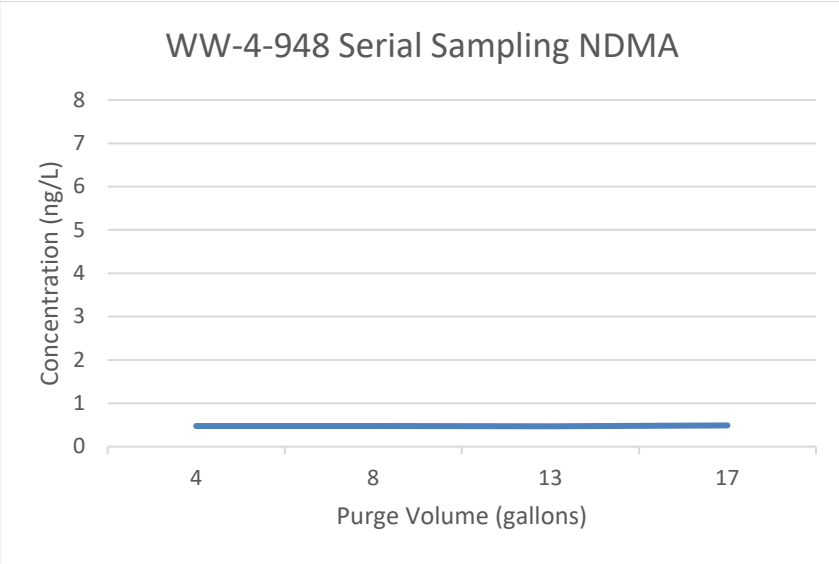

Figure 4.13 **BLM-32-543 Historical NDMA**

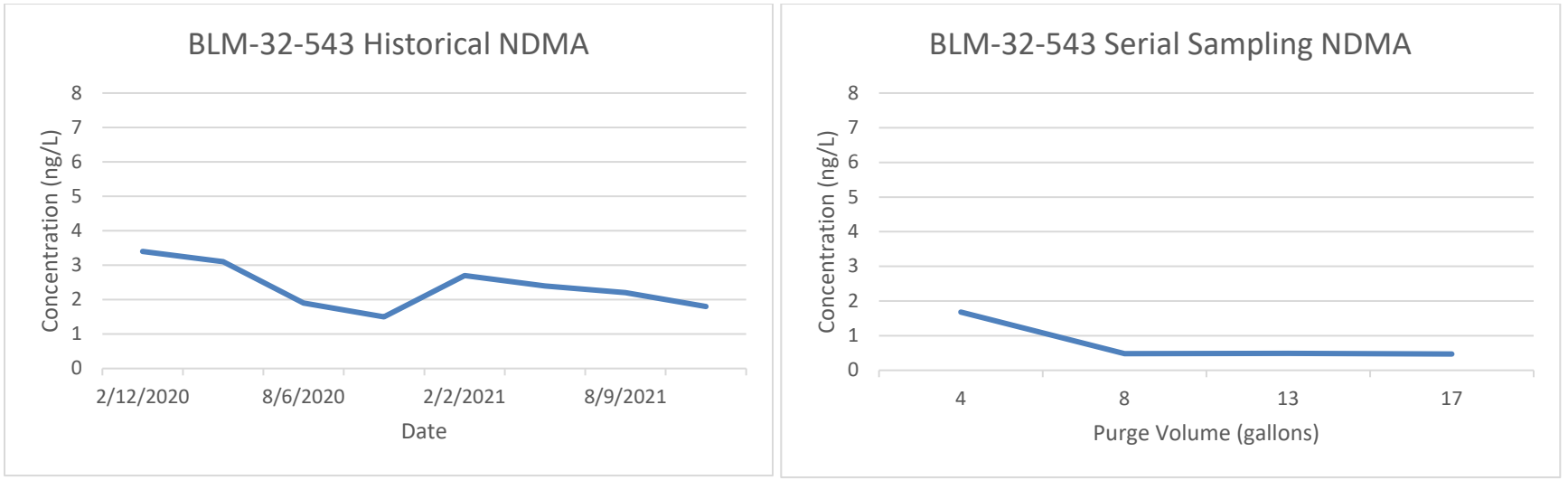

Figure 4.14 **BLM-32-571 Historical NDMA**

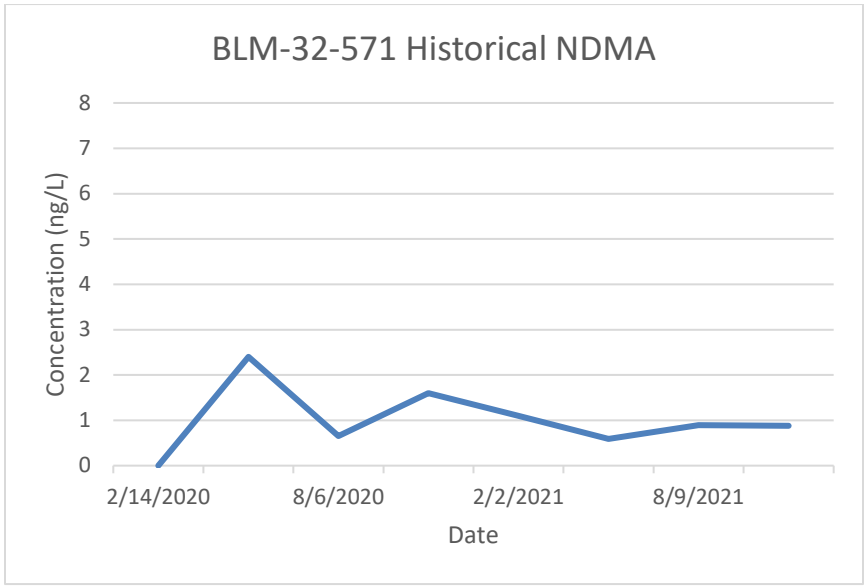

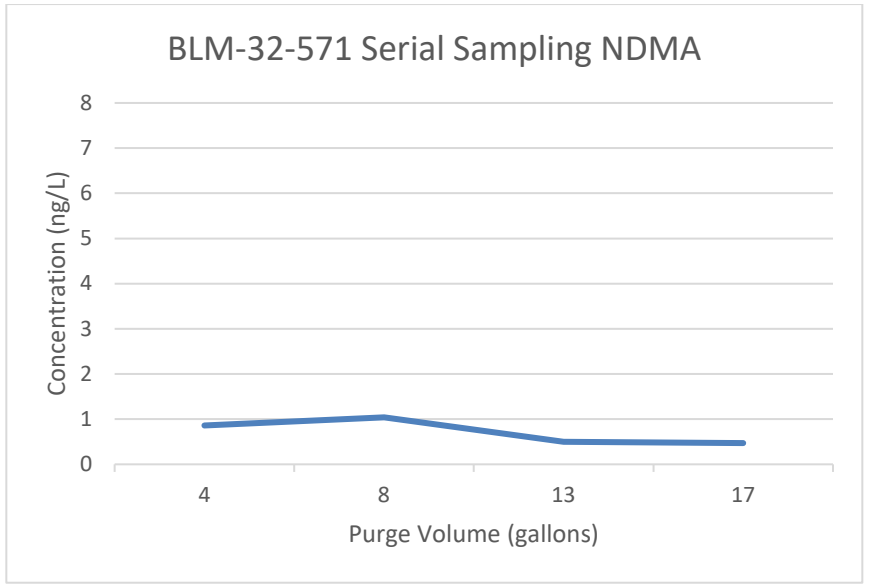

Figure 4.15 **JER-2-684 Historical NMDA**

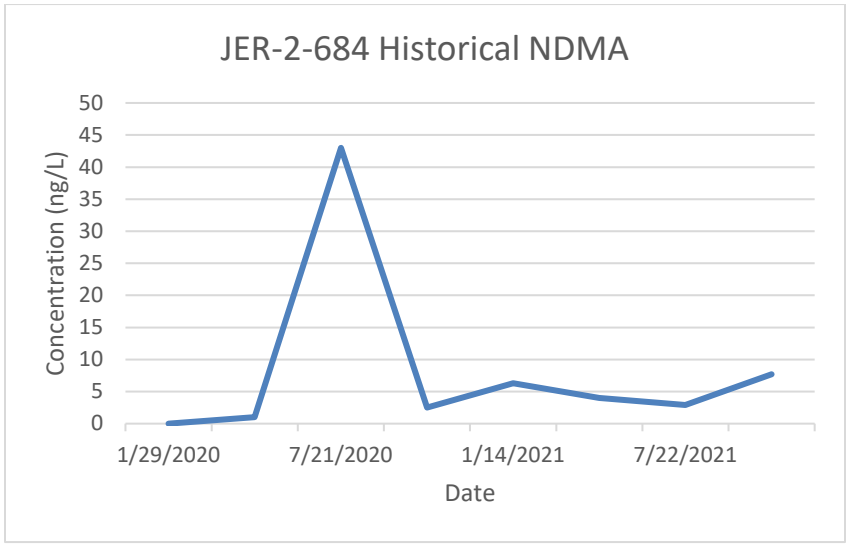

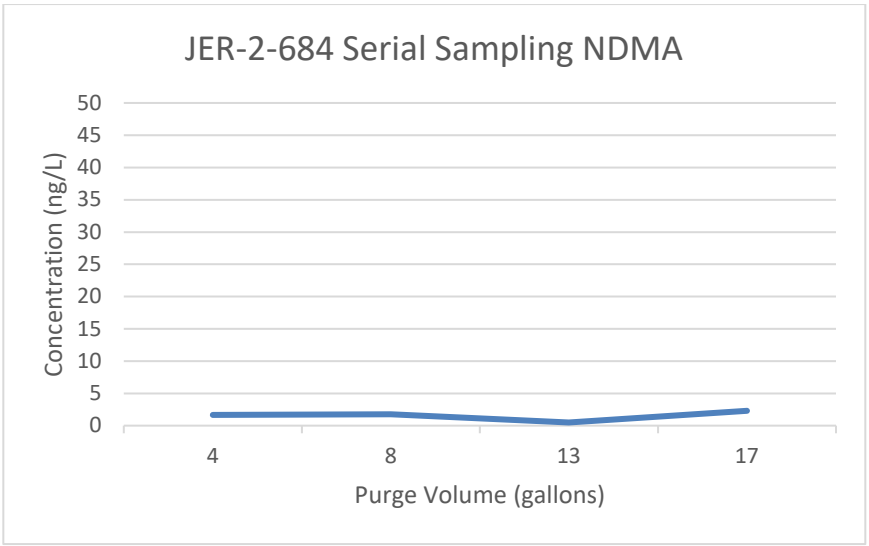

Figure 4.16 **WW-5-909 Historical NDMA**

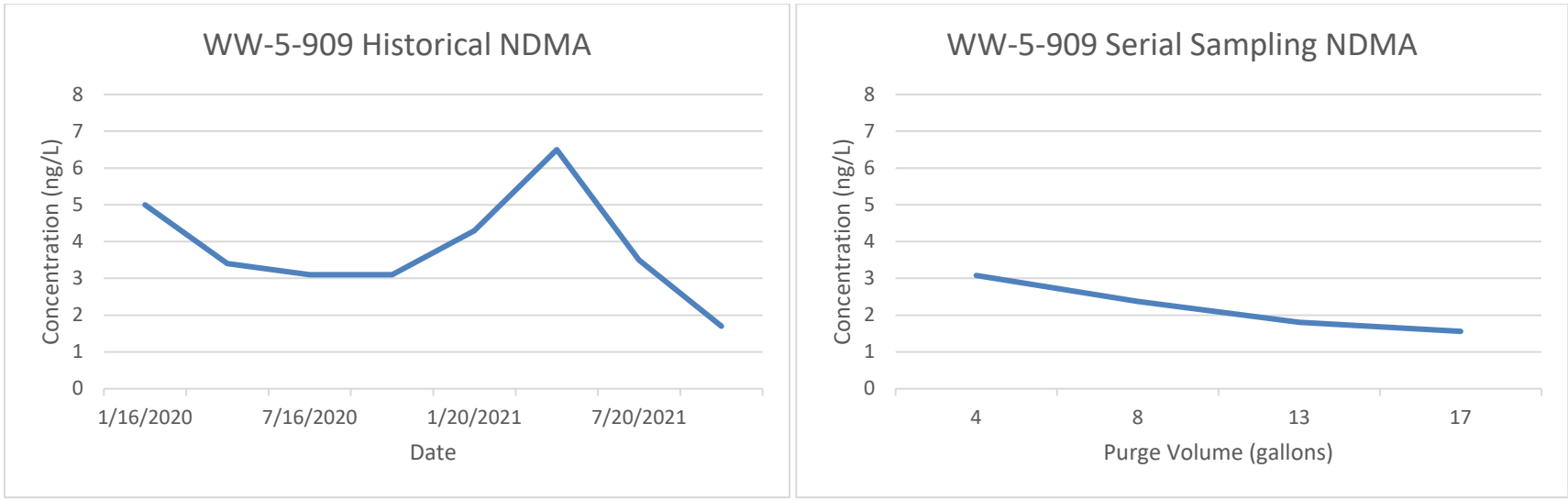

Tables

Table 3.1 Phase 2 Investigation Sample Inventory

FLUTe Zone	Date of Sample	Time Sampled		Cumulative Purge Volume (gal)	Initial Field Parameters	LL-NDMA[1] (QA)[4]	1,4-Dioxane by SVOC SIM[2] (QA)[4]	SVOC[3] (QA)[4]
		Start	End					
WW-4-423	05/09/22	08:04	08:31	0	X	X (D)	X (TB, FB)	X (FB, D)
	05/09/22	13:30	14:45	4	X	X (D) (D)	X (D)	X (D)
	05/10/22	09:48	09:52	8	X	X (D)	X (D)	X
	05/11/22	06:47	07:13	13	X	X (D)	X (MS/MSD)	X (D)
	05/11/22	13:33	14:36	17	X	X (D)	X (D)	X
WW-4-589	05/09/22	08:12	08:39	0	X	X (FB)	X (FB)	X (FB)
	05/09/22	13:48	14:50	4	X	X (D)	X (D)	X (D)
	05/10/22	10:14	10:18	8	X	X (D)	X (MS/MSD)	X
	05/11/22	07:02	07:23	13	X	X (D)	X (D)	X (D)
	05/11/22	13:44	14:47	17	X	X	X (D)	X (D)
WW-4-848	05/12/22	07:05	07:10	0	X	X (FB)	X (FB)	X (FB)
	05/12/22	10:07	10:48	4	X	X (D)	X (MS/MSD)	X (D)
	05/13/22	07:10	07:43	8	X	X (D)	X (D)	X
	05/13/22	12:50	13:45	13	X	X (D)	X (D)	X (D)
	05/16/22	09:50	09:54	17	X	X (D)	X (D)	X (D)
WW-4-948	05/12/22	07:17	07:22	0	X	X (FB)	X (FB)	X (FB)
	05/12/22	10:18	10:59	4	X	X (D)	X (D)	X (D)
	05/13/22	07:21	07:48	8	X	X (D)	X (MS/MSD)	X
	05/13/22	13:16	13:55	13	X	X (D)	X (D)	X (D)
	05/16/22	09:36	10:08	17	X	X (D)	X (D)	X (D)
BLM-32-543	05/16/22	14:00	14:05	0	X	X (FB)	X (TB, FB)	X (FB)
	05/17/22	13:40	14:21	4	X	X (D)	X (D)	X (D)
	05/18/22	13:26	14:03	8	X	X (D)	X (D)	X
	05/19/22	13:16	14:21	13	X	X (D)	X (MS/MSD)	X (D)
	05/23/22	13:21	13:48	17	X	X (D)	X (D)	X

FLUTe Zone	Date of Sample	Time Sampled		Cumulative Purge Volume (gal)	Initial Field Parameters	LL-NDMA[1] (QA)[4]	1,4-Dioxane by SVOC SIM[2] (QA)[4]	SVOC[3] (QA)[4]
		Start	End					
BLM-32-571	05/16/22	14:20	14:25	0	X	X (FB)	X (FB)	X (FB)
	05/17/22	13:50	14:30	4	X	X (D)	X (MS/MSD)	X (D)
	05/18/22	13:46	14:18	8	X	X (D)	X (D)	X
	05/19/22	13:36	14:10	13	X	X (D)	X (D)	X (D)
	05/23/22	13:36	13:58	17	X	X (D)	X (D)	X (D)
JER-2-684	05/24/22	07:30	07:35	0	X	X (FB, D)	X (TB, FB)	X
	05/24/22	13:21	13:52	4	X	X (D)	X (D)	X (D)
	05/25/22	13:31	14:23	8	X	X (D)	X (D)	X
	05/26/22	13:01	13:45	13	X	X (D)	X (MS/MSD)	X (D)
	05/27/22	13:00	13:30	17	X	X	X (D)	X (D)
WW-5-909	05/31/22	09:00	09:05	0	X	X (FB)	X (TB, FB)	X (FB)
	05/31/22	13:01	13:34	4	X	X (D)	X (D)	X (D)
	06/01/22	12:55	12:59	8	X	X (D)	X (D)	X
	06/02/22	12:52	13:49	13	X	X (D)	X (MS/MSD)	X (D)
	06/06/22	13:16	13:20	17	X	X	X (D)	X (D)

NOTE:
1 – X indicates analyses of N-Nitrosodimethylamine using the NMED approved low-level analytical method (Southwest Research Institute TAP 01-0403-015).
2 – X indicates analyses of 1,4-dioxane using SW-846 Method 8270D with Selective Ion Monitoring.
3 – X indicates analyses of semi-volatile organic compounds using SW-846 Method 8270D.
4 – Quality Assurance samples: TB = trip blank, D = duplicate, FB = field blank, MS/MSD = matrix spike/matrix spike duplicate.

Table 4.1 Phase 2 Investigation Serial Sample Results

FLUTe Zone	Cumulative Purge Volume (gal)	LL-NDMA[1] (ng/L)	1,4-Dioxane[2] (µg/L)	2,5-dimethyl-1,4-dioxane[3] (µg/L)	N-butyl-benzene-sulfonamide[3] (µg/L)	N, N-dimethyl-formamide[3] (µg/L)
WW-4-423	0	113.34	150	190	10	ND
	4	7.51	1.6	7.4	220	ND
	8	3.97	0.85	ND	68	ND
	13	5.44	3.1	13	ND	ND
	17	2.11	8.3	ND	24	ND
WW-4-589	0	104.32	95	210	ND	ND
	4	3.72	1.1	5.7	35	ND
	8	0.62	0.49	ND	17	ND
	13	0.99	2.9	15	ND	ND
	17	0.58	1.8	ND	9.4	ND
WW-4-848	0	122.43	120	170	ND	ND
	4	0.49	1.8	ND	12	27
	8	0.91	2.3	ND	6.4	ND
	13	0.73	1.5	ND	5.6	11
	17	0.46	1.6	ND	7.8	ND
WW-4-948	0	71.1	160	200	310	ND
	4	0.48	2.4	ND	8.8	ND
	8	0.48	6.2	ND	8.9	ND
	13	0.47	1.3	ND	ND	ND
	17	0.49	1.8	ND	5.5	ND
BLM-32-543	0	3.18	5.1	12	2200	ND
	4	1.68	1.6	ND	1800	ND
	8	0.65	1.2	ND	1600	ND
	13	0.49	0.79	ND	1400	ND
	17	0.47	1.2	ND	960	ND

FLUTe Zone	Cumulative Purge Volume (gal)	LL-NDMA[1] (ng/L)	1,4-Dioxane[2] (µg/L)	2,5-dimethyl-1,4-dioxane[3] (µg/L)	N-butyl-benzene-sulfonamide[3] (µg/L)	N, N-dimethyl-formamide[3] (µg/L)
BLM-32-571	0	5.44	4.8	12	94	ND
	4	0.86	0.78	ND	14	ND
	8	1.04	0.63	ND	7.4	ND
	13	0.5	0.52	ND	ND	ND
	17	0.47	0.59	ND	ND	ND
JER-2-684	0	48.3	30	42	420	ND
	4	1.64	4.0	ND	240	ND
	8	1.74	3.8	ND	210	ND
	13	0.49	0.36	ND	160	ND
	17	2.3	0.17	ND	120	ND
WW-5-909	0	9.9	14	25	720	ND
	4	3.08	3.7	7.2	920	ND
	8	2.37	3.3	ND	590	ND
	13	1.81	3.2	ND	500	ND
	17	1.56	0.43	ND	580	ND

1 – Analyses of N-Nitrosodimethylamine using the NMED approved low-level analytical method (Southwest Research Institute TAP 01-0403-015).
2 – Analyses of 1,4-dioxane using SW-846 Method 8270D with Selective Ion Monitoring.
3 – Analyses of semi-volatile organic compounds using SW-846 Method 8270D. These three constituents are Tentatively Identified Compounds (TIC) defined as "Indicates that the analyte was tentatively identified by a GC/MS library search and the amount reported is an estimated value." Neither the method detection limit nor the reporting limit are listed for TICs.
ng/L – nanograms per liter.
µg/L – micrograms per liter.

Appendix A
Field Logbooks

2-22-22
Tue

4

PROJECT WW-4 Flute Liner Install

Notebook No. MFP #2

Continued from page —

0700 - K. Williams & S. Rees escort FLUTE crew to WW-4.
FLUTE - Ian Sharp, Michael Sharp.

0730 - Unloading reel at well.
Hot shot briefing - see file copy.
- Torres & Halvorsen at site to tag DTW.
DTW - 407.65' btoc, 22½" casing stickup.

0800 - Mob to Well J to get unchlorinated water for liner installation.
Plumbers - supervisor Victor Meza 575.644.9556
Joe Delson 575.932.8115

0830 - Setting up to install. S. Rees goes back to office to get Trent Cassidy.

0920 - S. Rees & T. Cassidy arrive at WW-4

0940 - B. Barnick & photographer arrive. (Alex)

1000 - Liner installation begins. Initially, add ~20' of water "slug" to drive liner installation, to water level in well.

1036 - B. Barnick & Alex leave site.

1145 - Liner installed to water level in well. Installed water line to 120' for water introduction during installation. Reel #1 (Liner) installed

1150 - Lunch.

1230 - Resume ops.

1300 - Obtained 500 gal water from Well J.
Returned to WW-4, making connection between Liner (reel #2) and tubing (reel #2).

1500 - Installing tubing.

1700 - Liner landed. Stop for the day.

Continued from page 5

Read and Understood By

Signed — 2-22-22 Date

Signed — 2-23-22 Date

2-23-22
Wed.

PROJECT WW-4 Fluted Liner Installation

Notebook No. MFP 2 5

Continued from page 4

0700 - K. Williams escorts FLUTe crews (Ians + Michael Sharp) to WW-4

0715 - H+S briefing - see file copy.

0720 - T. Torres + D. Halvorsen arrive w/ Dewar and Quick-connect fittings. H+S briefed

0730 - Philip Bolan arrives - H+S briefed.
Weather 45°-65° F, clear, high winds forecast for the afternoon.
Plan for Today.
- Complete surface installation
- Test pump each of 4 sampling zones.

0915 K. Williams off site to office to grab BaroTroll & into on set parameters for Transducers.

0927 FLUTe personal checking transducer functionality.

0943 Techs backing N2 trailer up to well head, setting up for purging. K. Williams back on site. Wind is picking up quite a bit.

0950 - Williams back on site.

1005 - Beg. in test purge. All 4 ports purge pressure = 225 psi N_2.

1015 - Slow purge on all 4 ports - bumped pressure to 250 psi
Port 1 initial purge = 3/4 gal.
Port 2 " " = 3/4 gal
Port 3 " " = 3/4 gal
Port 4 " " = 3/4 gal

1026 K. Williams met Trent Cassidy at gate, both on site now.

1045 2nd purge cycle complete ~3/4 gal each once again. tested good! Picking up, will be calibrating transducers next.

1115 WW-4 FLUTe liner installed and tested.
Clean up site, secure equipment.
Technicians + P. Bolan leave site.

1200 Site cleaned and secured. FLUTe crew and Williams leave site.

2-23-22
KW

Continued from page

Read and Understood By

Signed	2.23.22 Date	Signed	2/23/22 Date

Dan Helvorsen & Tony Torres present. Weather is clear and cool. This zone will be sampled and purged using a FLUTe system. Samples will be collected using a dedicated discharge hose. Purge pressure set at 225 psi and sample pressure set at 203 psi. Bubbler flowmeter set at 3 psi and stable at 5.5 psi. 15 minute recovery between sampling events. Carboy 62 in use.

Parameters	2) Parameters (4 gallons)	Meter ID	Transducer
Time = 220509 0800	220509 1328 B	pH/Cond = 91	PSI = 52.24
pH = 7.51	8.52	Turb = 21	Temp = 24.68
Temp = 28.6	31.2	" ORP = 9.13	DpTh = 20.5
Cond = 1055	1095	" DO = 9.10	
Turb = 8.66	198	" Lot = 2004445	
DO Pre = 7.03-10.02	7.01-10.02	" Exp = 5/22	
DO Post = 7.01-10.01	7.00-10.02		

(0 gallons Purged) Samples

Sample #	Analysis	Preserve	Container	Lot	Lab
220509 0630 B	NDMA LL (TB)	Ice	(1) 1L Amber	100301	SRL
0804 D	" " "	"	"	"	"
0805 B	" " (FB)	"	"	"	"
0806 B	1,4 Dioxane 8270D SIM	"	(1) 250 ml Amber		ALS
0807 B	" " (FB)	"	"		"
0830 B	Subs by 8270D	"	(2) 1L Amber		"
0831 B	" " (DUP)	"	"		"

(4 gallons Purged) Samples

Sample #	Analysis	Preserve	Container	Lot	Lab
220509 1330 B	NDMA LL	Ice	(1) 1L Amber	100301	SRL
1331 B	" " (DUP)	"	"	"	"
1332 B	1,4-Dioxane	"	(1) 250 ml Amber		ALS
1410 B	" " (DUP)	"	"		"
1411 B	Subs by 8270D	"	(1) 1L Amber		"
1445 B	" " (DUP)				

This zone produced dark water, dark green/BLK in color.

NOTE: Had to get unchlorinated water from well to add to the liner. Initial bubbler reading was only 1 psi so water was added to increase to 5.5 psi.

Continued from page

Read and Understood By

Signed — 5-9-2022 Date

Signed — 5-10-22 Date

Dan Hellworsen & Tony Torrez present. Weather is clear and cool. This zone will be purged and sampled using a FLUTe system. Samples will be collected using a dedicated discharge hose. Purge pressure set at 225 psi and sample pressure at 203 psi. Bubbler set at 3 psi and stable at 5.5 psi. 15 minute recovery between sampling events. Carboy G-2 in use.

Parameters

Time = 2205100920B
pH = 8.22
Temp = 21.2
Cond = 1113
Turb = 2.64
pH Pre = 7.01-10.02
pH Post = 7.01-10.01

Transducer

psi = 52.70
Temp = 24.92
Depth = 121.55

Meter ID

pH/Cond = 91
Turb = 21
DO = 9.13
ROG = 9.10
Lot = 200445
Exp = 5/22

SAMPLES (8 gallons)

Sample #	Analysis	Preserve	Container	Lot	Lab
2205100948B	VOAs LL Dup	Ice	(1) 1L Amber	100301	SRI
~~0949B~~	" " (FB)	"	"	"	"
0950B	1,4-Dioxane	"	(1) 250 ml Amber	N/A	ALS
0951B	" " (FB) Dup	"	"	"	"
0952B	SVOA 8270 D	"	(1) 1L Amber	"	"
	" " (FB) Dup	"	"	"	"

Parameters

Time = 2205~~11~~10645B
pH = 7.84
Temp = 17.3
Cond = 1107
Turb = 2.22
pH Pre =
pH Post =

SAMPLES (13 gallons)

Sample #	Analysis	Preserve	Container	Lot	Lab
2205~~11~~10647B	VOAs LL	Ice	(1) 1L Amber	100301	SRI
0648B	" MS/MSDup	"	"	"	"
0710B	1,4-Dioxane	"	(1) 250 ml Amber	N/A	ALS
0711B	" " Dup	"	"	"	"

Continued from page ____

Read and Understood By

Signed — 5-11-2022 Date — A-5 — Signed — 5-12-22 Date

PROJECT WW-4-423

SAMPLES (13 gallons) Cont.

SAMPLE #	Analysis	Preserve	Container	Lot	LAB
220511 0712B	Suva 8270D	Ice	(1) 1L Amber	N/A	ALS
— 0713B	" " (Dup)	"	"	"	"

PARAMETERS

Time = 2205 1330B
pH = 8.48
ORP = 26.5
COND = 1116
DOB = 2.17
WPre = 6.99-10.02
WPost = 6.99-10.01

SAMPLES (17 gallons)

SAMPLE #	Analysis	Preserve	Container	Lot	LAB
220511 1333B	NDMA LL	Ice	(1) 1L Amber	100301	SRL
— 1334B	" " (Dup)	"	"	"	"
— 1405B	1,4-Dioxane	"	(1) 250ml Amber	N/A	ALS
— 1435B	Suva 8270D	"	(1) 1L Amber	"	"
— 1436B	" " (Dup)	"	"	"	"

NOTE: on 5.10.2022 a total of 13 gallons were purged. After purging 13 gallons there wasn't enough time to collect samples for the 13 gallon Target zone. Samples will be collected for 13 and 17 gallon target on 5-11-2022

Continued from page

Read and Understood By

Signed — Date: 5/12/2022

Signed: Lori Munch — Date: 5-12-22

Dan Helvorsen & Tony Torres present. Weather is clear and cool. This zone will be purged and sampled using a FLUTe System. Samples will be collected using chemical discharge hose. Purge pressure set at 225 psi and sample pressure set at 203 psi. Bubbler set at 3 psi and stable at 5.5 psi. 15 minute recovery between sampling events. Carboy G2 in use.

Parameters (#1)	(2) Parameters (4 gallons)	Meter ID	Transducer
Time = 220509 0810 B	2209 1345 B	pH/cond = 91	psi = 52.70
pH = 7.49	8.38	Turb = 21	Temp = 24.92
Temp = 28.3	28.5	DO = 9.13	Depth = 121.55
ORP = 883	1108	ORP = 9.10	
Turb = 4.06	2.57	Lot = 200445	
Pressure = 7.03 - 10.02	7.01 - 10.03	Exp = 5/22	
Pressure = 7.01 - 10.01	7.01 - 10.01		

Samples (0 gallons purged)

Sample #	Analysis	Preserve	Container	Lot	Lab
220509 0812 B	NDMA LL	Ice	(1) 1L Amber	100301	SGS
0813 B	" " (FB)	"	"	"	"
0814 B	1,4 Dioxane	"	(1) 250 ml Amber		ALS
0815 B	" " (FB)	"	"		"
0838 B	5vOA & 8270 D	"	(1) 1L Amber		"
0839 B	" " (FB)	"	"		"

Samples (4 gallons Purged)

Sample #	Analysis	Preserve	Container	Lot	Lab
220509 1348 B	NDMA LL	Ice	(1) 1L Amber	100301	SGS
1349 B	" " (Dup)	"	"	"	"
1350 B	1,4 Dioxane	"	(1) 250 ml Amber		ALS
1420 B	" " (Dup)	"	"		"
1421 B	5vOA 8270 D	"	(1) 1L Amber		"
1450 B	" " (Dup)	"	"		"

Continued from page

Read and Understood By

Signed — 5-9-2022 Date

Signed — 5-10-22 Date

Dan Holoubek & Tony Torrez present. Weather is clear and cool. This Zone will be purged and sampled using a FLUTe system. Samples will be collected using a dedicated discharge hose. Purge pressure set at 225 psi and sample pressure at 203 psi. Bubbler set at 3 psi on flowmeter and stable at 7 psi. 15 minute recovery between sampling events.

Parameters
Time = 220510093038
pH = 8.75
Temp = 23.2
Cond = 1089
Turb = 2.47
pHpre = 7.01-10.00
pHPost = 7.02-10.00

Transducer
Psi = ~~52.70~~ 40.06
Temp = ~~24.98~~ 25.10
Depth = 93.30

Meter ID
pH/Cond = 91
Turb = 21
STD = 9.13
pOG = 910
LOT = 200445
Exp = 5/22

SAMPLES (8 gallons)

Sample	Analysis	Preserve	Container	LOT	LAB
220510143B	NDMA LL	Ice	(1) 1L Amber	100301	SRL
0151B	" " MS/MSDup	"	"	"	"
0161B	1,4-Dioxane	"	(1) 250 ml Amber	N/A	ALS
0171B	" " (Dup)	"	"	"	"
0181B	SVOA 8270D	"	(1) 1L Amber	"	"
	" " (Dup)	"	"	"	"

Parameters
Time = 220511065838
pH = 7.92
Temp = 18.8
Cond = 1101
Turb = 41.23
pHpre = 7.02-10.01
pHPost = 7.02-10.01

SAMPLES (13 gallons)

Sample	Analysis	Preserve	Container	LOT	LAB
220511070238	NDMA LL	Ice	(1) 1L Amber	100301	SRL
0703B	" " (Dup)	"	"	"	"
0720B	1,4-Dioxane	"	(1) 250 ml Amber	N/A	ALS
0721B	" " (Dup)	"	"	"	"

Continued from page

Read and Understood By

Signed — 5-11-2022 Date

Signed — 5-12-22 Date

PROJECT WW-4-589 (Cont.)

Notebook No. D32 #125 B

Continued from page _____

SAMPLES (13 gallons) Cont.

SAMPLE #	Analysis	Preserv.	Container	LOT	LAB
22054[11]0722B	SVOA 8270D	Ice	(2) 1L Amber	N/A	ALS
0723B	" " (Dup)	"	"		"

Parameters

Time = 22054[11]1340B
pH = 8.43
Temp = 27.1
Cond = 1104
Turb = 3.71
Pump = 7.01-10.02
Post = 7.00-10.01

SAMPLES (17 gallons)

SAMPLE #	Analysis	Preserv.	Container	LOT	LAB
22054[11]1341B	NOMA LL	Ice	(1) 1L Amber	100301	SPL
1345B	" " (Dup)	"	"	"	"
1445B	1,4-Dioxane	"	(1) 250 ml Amber	N/A	ALS
1446B	SVOA 8270D	"	(1) 1L Amber	"	"
1447B	" " (Dup)	"	"	"	"

Continued from page

Read and Understood By

Signed — Date: 5-11-2022

A-9

Signed — Date: 5-12-22

Dan Halvorsen & Tony Torrez present. Weather is Clear, Hot and Extremely Windy. This Zone will be purged and sampled using a FLUTe System. Samples will be Collected using a dedicated discharge hose. Purge pressure set at 225 psi. and Sample Pressure at 203 psi. Bubbler Flowmeter set at 3 psi. and stable at 3.5 psi., 15 minute recovery between sample events. Carboy 6 in use.

Parameters		Meter ID		Transducer	
Time	220512 0700 B	PH/COND	91	PSI	53.14
PH	7.62	TURB	21	Temp	24.61
Temp	19.3	DO	9.13	Depth	123.58
Cond	1084	ORP	9.16		
Turb	11.0	LOT	200445		
PHPre	7.02-10.03	Exp	5/22		
PHPost	7.01-10.02				

Samples (0 gallons Purged)

Sample #	Analysis	Preserve	Container	LOT	LAB
220512 0705 B	NDMA LL	Ice	(1) 1L Amber	100301	SRL
0706 B	" " (FB)	"	"	"	"
0707 B	1,4-Dioxane	"	(1) 250 ml Amber	N/A	ALS
0708 B	" " (FB)	"	"	"	"
0709 B	Sub 8270 D	"	(1) 1L Amber	"	"
0710 B	" " (FB)	"	"	"	"

Parameters	
Time	220512 1005 B
PH	8.63
Temp	22.8
Cond	961
Turb	1.82
PHPre	7.01-10.03
PHPost	7.01-10.01

Samples (4 gallons Purged)

Sample #	Analysis	Preserve	Container	LOT	LAB
220512 1007 B	NDMA LL	Ice	(1) 1L Amber	100301	SRL
1044 B	" " (MS/MSDup)	"	"	"	"
1045 B	1,4-Dioxane	"	(1) 250 ml Amber	N/A	ALS
1046 B	" " (Dup)	"	"		

Continued from page

Read and Understood By

T. [illegible] — Signed — 5.16.22-10 — Date

[illegible] — Signed — 5-16-22 — Date

PROJECT WW-4-848 (Cont)

~~Jan Halvorsen & Tony Forrest~~ SAMPLES (4 gallons Purged) Cont.

Sample #	Analysis	Preserve	Container	LOT	LAB
220513104 7B	Svoc by 8270D	Ice	(1) 1L Amber	N/A	ALS
— 1048B	" " (Dup)	"	"	"	"

Parameters
Time = 2205130708B
pH = 8.92
Temp = 15.1
ORP = 937
DO = 1.26
pH Pre = 7.01-10.03
pH Post = 7.01-10.01

SAMPLES (8 gallons Purged)

Sample #	Analysis	Preserve	Container	LOT	LAB
220513071 0B	NDMA LL	Ice	(1) 1L Amber	100301	SRL
— 0740B	" " (Dup)	"	"	"	"
— 0741B	1,4-Dioxane	"	(1) 250 ml Amber	N/A	ALS
— 0742B	" " (Dup)	"	"	"	"
— 0743B	Svoc by 8270D	"	(1) 1L Amber	"	"

Parameters
Time = 2205/250B
pH = 8.89
Temp = 17.3
ORP = 940
DO = 1.18
pH Pre = 7.00-10.02
pH Post = 6.99-10.01

SAMPLES (13 gallons Purged)

Sample #	Analysis	Preserve	Container	LOT	LAB
220513/250B	NDMA LL	Ice	(1) 1L Amber	100301	SRL
— 1251B	" " (Dup)	"	"	"	"
— 1252B	1,4-Dioxane	"	(1) 250 ml Amber	N/A	ALS
— 1253B	" " (Dup)	"	"	"	"
— 1254B	Svoc by 8270D	"	(1) 1L Amber	"	"
— 1345B	" " (Dup)	"	"	"	"

Continued from page

Read and Understood By

T. [signature] 5-16-22
Signed Date

Pete Wunch 5-16-22
Signed Date

Parameters 5/16/22 AL Montes & Tony Tolles present.

Time = 220516 0912 B

pH = 8.83

Temp = 18.1 °C

Cond = 938 µS/cm

DO = 2.20

ORP = 701 / 999 (22.9 °C)

ORP = 696 / 998

Samples (17 gallons Purged)

Sample #	Analysis	Preservative	Container	Lot	Lab
220516 0915 B	VOCs + LL	Ice	(1) 1L Amber	100301	SRL
— 0950 B	" " (Dup)	"	"	"	"
— 0951 B	1,4-Dioxane	"	(1) 250 ml Amber	N/A	ALS
— 0953 B	Suite by 8270D	"	(1) 1L Amber	"	"
— 0954 B	" " (Dup)	"	"	"	"
— 0952 B	1,4-Dioxane (Dup)	"	(1) 250 ml Amber	"	"

Continued from page

Read and Understood By

T. D. — Signed — 5-16-22 — Date

A-12

Lori W. Munds — Signed — 5-16-22 — Date

Dan Halvorsen & Tony Farmer present. Weather is cloudy and cool. This zone will be purged and sampled using a FLUTE system. Samples will be collected using a dedicated discharge hose. Purge pressure set at 225 psi and sample pressure at 203 psi. Bubbler flow meter set at 3 psi and stable at 7 psi. 15 minutes recovery between sample events. CarBoy G12 in use.

Parameters
Time = 2205120715B
pH = 7.19
Temp = 18.7
Cond = 1120
Turb = 8.99
pHpre = 7.01-10.02
pHpost = 7.01-10.02

Meter ID
pH/Cond = 91
Turb = 21
DO = 9.13
ORP = 9.16
Lot = 200445
Exp = 5/12

Transducer
PSI = 53.76
Temp = 24.61
Depth = 124.01

SAMPLES (0 gallons Purged)

Sample #	Analysis	Preservative	Container	Lot	LAB
2205120717B	NDMA LL	Ice	(1) 1L Amber	100301	SRL
0718B	" " (FB)	"	"	"	"
0719B	1,4-Dioxane	"	(1) 250 ml Amber	N/A	ALS
0720B	" " (FB)	"	"	"	"
0721B	SVOC 8270D	"	(1) 1L Amber	"	"
0722B	" " (FB)	"	"	"	"

Parameters
Time = 2205121016B
pH = 8.58
Temp = 21.7
Cond = 1168
Turb = 1.94
pHpre = 7.01 - 10.02
pHpost = 7.00 - 10.01

SAMPLES (4 gallons)

Sample #	Analysis	Preservative	Container	Lot	LAB
2205121018B	NDMA LL	Ice	(1) 1L Amber	100301	SRL
1055B	" " (Dup)	"	"	"	"
1056B	1,4 Dioxane	"	(1) 250 ml Amber	N/A	ALS
1057B	" " (Dup)	"	"	"	"

Continued from page

T.F.
5.16.22
Signed

5.16.22
Date

A-13

Read and Understood By
Signed

5-16-22
Date

SAMPLES (4 gallons) Cont.

Samples #	Analysis	Preserve	Container	LOT	LAB
220512058 B	SVOA 8270 D	Ice	(1) 1L amber	N/A	AKS
—— 1059 B	" " (Dup)	"	"	"	"

Parameters

Time = 2205130719 B
pH = 8.76
Temp = 15.0
Cond = 1073
Turb = 3.44
pH Pre = 7.01-10.01
pH Post = 7.02-10.02

SAMPLES (8 gallons Purged)

Samples #	Analysis	Preserve	Container	LOT	LAB
2205130721 B	NDMA LL	Ice	(1) 1L Amber	100301	SRI
—— 0745 B	" " (MS/MSD)	"	"	"	"
—— 0746 B	1,4-Dioxane	"	(1) 250 ml Amber	N/A	AKS
—— 0747 B	" " (Dup)	"	"	"	"
—— 0748 B	SVOA 8270 D	"	(1) 1L Amber	"	"

Parameters

Time = 2205131313 B
pH = 8.72
Temp = 16.2
Cond = 1069
Turb = 2.77
pH Pre = 6.99-10.02
pH Post = 6.98-10.01

SAMPLES (13 gallons Purged)

Samples #	Analysis	Preserve	Container	LOT	LAB
220513 1316 B	NDMA LL	Ice	(1) 1L Amber	100301	SRI
—— 1317 B	" " (Dup)	"	"	"	"
—— 1318 B	1,4 Dioxane	"	(1) 250 ml Amber	N/A	AKS
—— 1319 B	" " (Dup)	"	"	"	"
—— 1320 B	SVOA 8270 D	"	(1) 1L Amber	"	"
—— 1355 B	" " (Dup)	"	"	"	"

Continued from page

Read and Understood By

T. [signature] — Signed

5-16-22 — Date

[signature] — Signed

5-16-22 — Date

Parameters 5/16/22 Tony Torrez & Al Montes present.

Time = 220516 0935B
pH = 8.72
Temp = 22.8°c
Cond = 1191 µs/cm
ORP = 246
Before = 6.95/9.98 (23.0°c)
After = 6.94/9.99

Samples (17 gallons Purged)

Sample #	Analysis	Preservative	Container	Lot	Lab
220516 0936B	NDMA LL	Ice	(1)/1LT Amber	N/A	SRL
0937B	" " (Dup)	"	"	"	"
1005B	1,4-Dioxane	"	(2) 250ml Amber	"	ALS
1006B	" " (Dup)	"	"	"	"
1007B	SVOA 8270D	"	"	"	"
1008B	" " (Dup)	"	"	"	"

Continued from page

Read and Understood By

T-D Signed 5-16-22 Date

Jon Munde Signed 5-16-22 Date

Blm-32-543 ENV. 110

PROJECT Phase 2 Flute Representativeness Study

Notebook No. D32#1258 15

Continued from page _____

AL Montes & Tony Torrez present. The weather is clear & Hot. This zone will be purged & sampled using the Flute sampling system. Samples collected from a dedicated Teflon Tube. Purge pressure & Sample pressure Bubbler set @ 3psi & stable @ 2.5psi. 15 mins of recovery between cycles. 1.5 liters per purge

~~Pre~~ Parameters	
pH	8.53
Temp	25.1°c
Cond	1108
Turb	~~3.6~~ 21.4 Ntu's
pHpre	7.09/10.01 (38.1°c)
pHpost	7.05/10.03

220516 1359B

Meter ID's	
pH/Cond	91
Turb #	21
" Std =	9.13
" Rdg =	9.15
" Lot # =	200445
" Exp =	5/22

Ø gallon Samples

Sample #	Analysis	Preserv	Lot #	Cont	Lab
220516 1350B	LLNLDMA (TB)	Ice	100301	(1) 1Lt Amber	SRI
220516 1400B	"	"	"	"	"
——— 1401B	" (FB)	"	"	"	"
——— 1432B	SVOA Sims	"	N/A	"	ALS
——— 1403B	" (FB)	"	"	"	"
——— 1404B	8270	"	"	"	"
——— 1405B	" (FB)	"	"	"	"

4 gallon Samples

Sample #	Sample #	Analysis	Preserv	Cont	Lab
220517 1335B	220517 1340B	LLNLDMA	Ice	(1) 1Lt Amber	SRI
pH 8.43	——— 1341B	" ~~Grab~~ (Dup)	"	(2) 1Lt Amber	SRI
Temp 25.5	——— 1400B	SVOA/Dioxin Sims	"	(1) 250ml Amber	ALS
Cond 1077	——— 1401B	" (Dup)	"	"	"
Turb 7.08 NTUs	——— 1420B	8270	"	(1) 1Lt Amber	"
pHpre 6.98/9.96 (38.1)	——— 1421B	" (Dup)	"	"	"
pHpost 6.99/10.01					

Continued from page 16

Read and Understood By

T. D. Signed 5-23-22 Date

Peri Munch Signed 9-24-22 Date

16 Blm-32-543

PROJECT Phase 2 Flute Representativeness Samplings

Notebook No. D32# 12516

Continued from page 15

8 Gallons Sampling.

Parameters
220518 1326B
pH 8.47
Temp 26.8°c
Cond 1084 µs/cm
Turb 0.82 NTUs
pH pre 7.14/10.01 (38.1)
pH post 7.09/10.00

Sample #	Analysis	Preserv	Cont	Lab
220518 1326B	LL VOA	Ice	(11) 1LT Amber	SRS
— 1400B	" (Dup)	"	"	"
— 1401B	SVOA Sims	"	"	A/S
— 1402B	" (Dup)	"	"	"
— 1403B	8270	"	"	"

13 Gallon Samples

Parameters
220519 1315B
pH 8.61
Temp 26.1
Cond 10607
Turb 0.42 NTUs
pH pre 7.02/9.95 (35.7)
pH post 7.02/9.97

Sample #	Analysis	Preserv	Cont	Lab
220519 1316B	LL VOA	Ice	(11) 1LT Amber	SRS
— 1350B	" (MS)	"	"	"
— 1351B	" (Dup/MS)	"	"	"
— 1352B	SVOA Sims	"	(1) 250ml Amber	A/S
— 1353B	" (Dup)	"	"	"
— 1420B	8270	"	(1) 1LT Amber	"
— 1421B	" (Dup)	"	"	"

5-23-22 Tim Kowdy & Tony Tocco present

17 Gallon Samples

Parameters
220523 1320B
pH 8.68
Temp 26.1°c
Cond 1079
Turb 0.59 NTUs
pH pre 7.05/10.07 (33.8°c)
pH post 7.04/10.07

Sample #	Analysis	Preserv	Cont	Lab
220523 1321B	LL VOA	Ice	(1) 1LT Amber	SRS
— 1345B	" (Dup)	"	"	"
— 1346B	SVOA Sims	"	(1) 250ml Amber	A/S
— 1347B	8270	"	(1) 1LT Amber	"
— 1348B	" (Dup)	"	"	"

Continued from page

Read and Understood By

T. [signature] 5-23-22 Jim Munck 5-24-22

Signed Date Signed Date

Blm-32-571

18

PROJECT Flute Representativeness Sampling Study ENV.110

Notebook No. D527#/25B

Continued from page _____

Al Montes & Tony Torres present. The weather is clear & Hot. This zone will be purged & Sampled using a Flute Sampling System. Samples collected from a dedicated Teflon Tube. Purge pressure 28# & Sample pressure 25#. Bubbler set @ 3psi & stable @ 3.5psi. 15 mins of recovery between purges. 1.5 Liters per purge

PARAMETERS

Time 220516 1419
Temp 26.2
Cond 1116 µs/cm
Turb 3.61 NTU's
pH pre 6.96/9.98 (39.4°)
pH post 6.95/9.97
~~Time~~ pH 8.56

METER ID's

pH/Cond 91
" Turb # 21
" STD = 9.13 NTU's
" Rdg = 9.15 NTU's
" Lot # 200445
Exp 5/22

SAMPLES @ 5 GALLONS

SAMPLE #	ANALYSIS	PRESERV	LOT #	CONT	LAB
220516 1420B	LLNOMA	ICE	100301	(1) 1LT Amber	SRL
—— 1421B	" (FB)	"	"	"	"
—— 1422B	SVOA Sims	"	N/A	"	ALS
—— 1423B	" (FB)	"	"	"	"
—— 1424B	8270	"	"	"	"
—— 1425B	" (FB)	"	"	"	"

PARAM's

pH 8.06
Temp 23.5°C
Cond 1033 µs/cm
Turb 1.36 NTU's
pH pre 7.01/10.00 (38.9°)
pH post 6.99/10.01
220517 1349B

4 GALLON SAMPLES

SAMPLE #	ANALYSIS	PRESERV	LOT #	CONT	LAB
220517 1350B	LLNOMA	ICE	100301	(1) 1LT Amber	SRL
—— 1410B	" (ms ~~Dup~~)	"	"	(2) "	"
—— 1431B	SVOA Sims	"	N/A	(1) 250ml Amber	ALS
—— 1432B	" (Dup)	"	"	"	"
—— 1433B	8270	"	"	(1) 1LT Amber	"
—— 1434B	" (Dup)	"	"	"	"
—— 1430B	LLNOMA (ms Dup)	"	100301	"	"

Continued from page 19

Read and Understood By

J. [signature] Signed — 5-23-22 Date

A-18

Jon Munch Signed — 5-24-22 Date

Param's — 8 gallon Samples

220518 1345B	Sample #	Analysis	Preserv	Cont	Lab
pH 8.63	220518 1346B	UNIOMA	ICE	(1) 1LT Amber	SRI
Temp 26.2°C	— 1415B	" (Dup)	"	"	"
Cond 1054 µs/cm	— 1416B	SUOA Sims	"	"	A/S
Turb 0.46	— 1417B	" (Dup)	"	"	"
pHpre 7.05/10.01(33.9)	— 1418B	8270	"	"	"
pHpost 7.08/10.00					

Parameters — 13 gallon Samples

220519 1335B	Sample #	Analysis	Preserv	Cont	Lab
pH 8.65	220519 1336B	UNIOMA	ICE	(1) 1LT Amber	SRI
Temp 25.9°C	— 1406B	" (Dup)	"	"	"
Cond 1041 µs/cm	— 1407B	SUOA Sims	"	(1) 250ml Amber	A/S
Turb 1.17	— 1408B	" (Dup)	"	"	"
pHpre 7.09/9.99(34.7)	— 1409B	8270	"	(1) 1LT Amber	A/S
pHpost 7.08/9.97	— 1410B	" (Dup)	"	"	

5-23-22 Tim Kendyo & Tony Toler present
17 gallons Samples

Parameters	Sample #	Analysis	Preserv	Cont	Lab
220523 1335B	220523 1336B	UNIOMA	ICE	(1) 1LT Amber	SRI
~~pH~~ 8.51	— 1355B	" (Dup)	"	"	"
~~Temp~~ 25.1	— 1356B	SUOA Sims	"	(1) 250ml Amber	A/S
~~Cond~~ 1054	— 1357B	8270	"	(1) 1LT Amber	"
~~Turb~~ 1.38	— 1358B	" (Dup)	"	"	"

Continued from page

Read and Understood By

S. T. — Signed — 5-23-22 Date

Tara Munch — Signed — 5-24-22 Date

Tim Kordy & Tony Tover present. The weather is overcast & cool. This zone will be purged & sampled using a FLUTE system & samples collected from a dedicated Teflon hose. Purge Pressure set @ 2 psi & sample @ 2 psi. Bubbler set @ 3 psi & stable @ 7 psi. 15 mins between purges.
*Check valve doesn't hold & water leaves the tubing.

Parameters — 0 gallon samples

220524 0725 B		Sample #	Analysis	Preserv	Cont	Lab
pH	7.87	220524 0630 B	CLNDMA (TB)	ICE	(1) 1LT Amber	SAL
Temp	26.4	— 0730 B	"	"	"	"
Cond	1171 µs/cm	— 0731 B	" (Dup)	"	(1) 250ml Amber	"
Turb	0.72 NTUs	— 0732 B	SUDA Sim	"	(1) 250ml Amber	ALS
pH pre	7.05/10.15 (3.0)	— 0733 B	" (Dup)	"	(1) 1LT Amber	"
pH post	7.07/10.15	— 0734 B	8270	"	(1) 1LT Amber	"
		— 0735 B	" (Dup)	"	"	"

4 gallon Samples

Parameters		Sample #	Analysis	Preserv.	Cont	Lab
220524 1320 B		220524 1321 B	CLNDMA	ICE	(1) 1LT Amber	SAL
pH	8.28	— 1322 B	" (Dup)	"	"	"
Temp	26.5	— 1323 B	SUDA Sim	"	(1) 250ml Amber	ALS
Cond	1183	— 1350 B	" (Dup)	"	"	"
Turb	0.88	— 1351 B	8270	"	(1) 1LT Amber	"
pH pre	7.01/9.96 (3.0)	— 1352 B	" (Dup)	"	"	"
pH post	7.05/9.96					

Meter ID's
pH/Cond # 91 Turb # 21 Std = 9.13 NTUs Rdg 9.15 NTUs Exp 5/22
Turb Lot # 200445

8 gallon Samples

Parameters		Sample #	Analysis	Preserv	Cont	Lab
220525 1330 B		220525 1331 B	CLNDMA	ICE	(1) 1LT Amber	SAL
pH	8.13	— 1400 B	" (Dup)	"	"	"
Temp	27.6°C	— 1401 B	SUDA Sims	"	(1) 250ml Amber	ALS
Cond	1218 µs/cm	— 1402 B	" (Dup)	"	"	"
Turb	0.78 NTUs	— 1423 B	8270	"	(1) 1LT Amber	"
pH pre	6.99/9.99 (3.0)					
pH post	7.00/9.99					

** Gas Bubbles in every cycle - To get samples

Continued from page

Read and Understood By

Signed — Date 5-27-2022 — A-20 — Signed Jere Munch — Date 5-31-22

13 gallon samples

PARAMETERS	SAMPLE #	ANALYSIS	PRESERV	CONT.	LAB
220521300B	220526 1301B	CN/DMA	ICE	(1) 1LT AMBER	SVL
pH 8.15	— 1302B	" (MS)	"	"	"
TEMP 26.3°C	— 1320B	" (Dup/MS)	"	"	"
COND 1165	— 1321B	SUOA SIM	"	(1) 250ML AMBER	ALS
TURB 0.44 NTU's	— 1322B	" (Dup)	"	"	"
pH PRE 7.00/10.04 (4.0)	1323B	8270	"	(1) 1LT AMBER	"
pH POST 7.01/10.03	— 1345B	" (Dup)	"	"	"

17 gallon sampling

PARAMETERS	SAMPLE #	ANALYSIS	PRESERV	CONT	LAB
220527 0945B	220527 1300B	CN/DMA	ICE	(1) 1LT AMBER	SVL
pH = 8.09	— 1301B	" (Dup)	"	"	"
TEMP = 26.1	— 1302B	SUOA SIM	"	(1) 250ML AMBER	ALS
COND = 1160	— 1303B	8270	"	(1) 1LT AMBER	"
TURB = 0.52	— 1330B	" (Dup)	"	"	"
pH PRE = 7.01 · 10.02					
pH POST = 7.00 · 10.01					

Continued from page 20

Read and Understood By

Signed — 5-27-2022 Date

Signed — 5-31-22 Date

Tim Kordy & Tony Torres present. The weather is clear & warm. This Zone will be purged & sampled. Dedicated Teflon discharge tube used for sampling. Purge Pressure 22 psi & Sample Pressure 20 3. 15 mins Recovery between Purges. Water was added to inside of Flute since Bubbler initial Pressure was 2.5 psi. After adding water Bubbler set @ 3 & stable @ 5 psi. Carboy 6.1

Ø gallon Sample

Parameters	Sample #	Analysis	Preserv	Cont	Lab
220531 0855 B	220531 0630 B	LL/DMA (TB)	1/E	(1) 1 LT Amber	SAL
pH 7.81	— 0900 B	"	"	"	"
Temp 26.1	— 0901 B	" (FB)	"	"	"
Cond 1473	— 0902 B	537/547/ms	"	(1) 250ml Amber	ALS
Turb 8.40	— 0903 B	" (FB)	"	"	"
pH pre 7.01/10.01 (26.1)	— 0904 B	8270	"	(1) 1 LT Amber	"
pH post 7.01/10.03	— 0905 B	" (FB)	"	"	

4 gallon Samples

Parameters	Sample #	Analysis	Preserv	Cont	Lab
220531 1300 B	220531 1301 B	LL/DMA	1/E	(1) 1 LT Amber	SAL
pH 7.78	— 1330 B	" (Dup)	"	"	"
Temp 25.4°c	— 1331 B	537/547/ms	"	(1) 250ml Amber	ALS
Cond 1465 µs/cm	— 1332 B	" (Dup)	"	"	"
Turb 6.54	— 1333 B	8270	"	(1) 1 LT Amber	"
pH pre 6.98/10.05 (22.8)	— 1334 B	" (Dup)	"	"	"
pH post 7.02/10.05					

Meter ID's pH/cond 91 Turb #21 std = 9.42 Rdg = 9.45 Exp 6/22
LOT # 200445

Continued from page

Read and Understood By

T. D. Signed 6.6.22 Date

A-22

Jon W Mundr Signed 6-7-22 Date

Parameters 8 gallon Sample
220606 | 1250B

		Sample #		Analysis	Preserv	Cont:	Lab
pH	7.81	220606	1255B	UCNDMA	Ice	(1) 1L Amber	SRL
Temp	25.9°c	—	1256B	" Dup)	"	"	"
Cond	1455 µs/cm	—	1257B	5vocs Sims	"	(1) 250ml Amber	DLS
pHpre	7.00/10.01/38.1	—	1258B	" Dup)	"	" (Dup)	"
pHpost	7.01/10.00	—	1259B	8270	"	(1) 1L Amber	"

Dan Halvorsen, Matt Garcia & Tim Kondy present (6.2.2022)

13 gallon Samples

Parameters	Sample #	Analysis	Preserve	Container	Lab
Time 220602/1250B	220602/1252B	NDMA LL	Ice	(1) 1L Amber	SRL
pH 7.84	—— 1253B	" " (MS)	"	"	"
Temp 25.6	—— 1254B	" " (MS Dup)	"	"	"
Cond 1426	—— 1320B	1,4-Dioxane	"	(1) 250ml Amber	DLS
Turb 4.99	—— 1321B	" " (Dup)	"	"	"
pHpre 7.00-10.01 (26.4)	—— 1348B	5vocs 8270 D	"	(1) 1L Amber	"
pHPost 6.99-10.01	—— 1349B	" " (Dup)	"	"	"

17 gallons Sample

Parameters	Sample #	Analysis	Preserv	Lot #	Lab
Time 220606 1315B	220606 1316B	LL NDMA	Method	(1) 1L Amber	SRL
pH 7.87	—— 1317B	" (Dup)	"	"	"
Temp 24.0°c	—— 1318B	5vocs Sim	"	(1) 250ml Amber	DLS
Cond 1430 µs/cm	—— 1319B	8270	"	(1) 1L Amber	"
Turb 2.96	—— 1320B	" (Dup)	"	"	"
pHpre 7.01/9.96 (40.8)					
pHpost 7.03/9.95					

Continued from page 22

Read and Understood By

T. [signature] Signed — 6.6.22 Date — [signature] Signed — 6-7-22 Date

Comments for Disapproval of the Groundwater Data Representativeness Phase II: Flute Well Evaluation Investigation Report

NMED Comment Number	NMED Comments	NASA Revisions/Responses/Discussion
1. Section 4.1.2, WW-4-423 1,4-Dioxane, Pages 5 and 6	**Permittee Statement**: "The pre-purge sample identified 1,4-dioxane at 95 µg/L [micrograms per liter] but is not considered indicative of formation water." **NMED Comment:** Based on the Excel chemical analysis data spreadsheet provided with the Report and Table 4.1, Phase 2 Investigation Serial Sample Results, the pre-purge concentration reported for WW-4-423 is 150 µg/L. Revise the statement for accuracy.	NASA revised the report to indicate the correct pre-purge 1,4-dioxane concentration of 150 µg/L at WW-4-423.
2. Section 4.4.3, WW-4-948 Tentatively Identified Compounds, Page 8	**Permittee Statement:** "Serial samples collected identified NBBS [N-butyl-benzenesulfonamide] concentrations at 310 µg/L (0 gallons), 8.8 µg/L (4 gallons), 5.9 µg/L (8 gallons), and 5.5 µg/L (17 gallons). It was ND in the 13-gallon sample." **NMED Comment:** Project Excel spreadsheet chemical analysis data indicates that the serial sample concentration reported for the 8-gallon purge for NBBS is 8.9 µg/L. Revise the statement for accuracy.	NASA revised the report to indicate the correct serial sample NBBS concentration of 5.9 µg/L for the 8-gallon purge sample.
3. Section 4.6.2, BLM-32-571 1,4-Dioxane, Page 10	**NMED Comment:** The 1,4-dioxane serial sampling concentrations reported for BLM-32-571 in the section discussion are inaccurate and appear to be the concentration data reported for BLM-32-543. Revise the section discussion to accurately report all 1,4-dioxane chemical analysis serial sampling data for BLM-32-571.	NASA revised the report to reflect the correct 1,4-dioxane serial sampling concentrations for BLM-32-571: 4.8 µg/L (pre-purge), 0.78 µg/L (4 gallons), 0.63 µg/L (8 gallons), 0.52 µg/L (13 gallons), and 0.59 µg/L (17 gallons).
4. Section 4.7.3, JER-2-684 Tentatively Identified	**NMED Comment:** The reporting of the 2,5-dimethyl-1,4-dioxane pre-purge concentration for JER-2-684 (12 µg/L) does not appear to be accurate. Review the 2,5-dimethyl-1,4- dioxane concentration data for JER-2-684 and revise	NASA revised the report to indicate the correct pre-purge 2,5-dimethyl-1,4-dioxane concentration of 42 µg/L at JER-2-684.

NMED Comment Number	NMED Comments	NASA Revisions/Responses/Discussion
Compounds, Page 11	the section discussion and any other affected Report sections for accuracy.	
5. Section 4.8.1, WW-5-909 NDMA, Pages 11 and 12	**NMED Comment:** The pre-purge sample concentration for N-nitrosodimethlyamine (NDMA) (1.46 µg/L) reported for WW-5-909 does not appear to be accurate and appears to be the pre-purge concentration for N-nitrodimethylamine based on project Excel spreadsheet chemical analysis data. Review the data and revise the section discussion for accuracy.	NASA revised Section 4.8.1 of the report to state, "The pre-purge sample identified a concentration of NDMA at 9.9 ng/L and decreased steadily to 3.08 ng/L (4 gallons), 2.37 ng/L (8 gallons), 1.81 ng/L (13 gallons), and 1.56 ng/L (17gallons)." Table 4.1 and Figure 4.8 have been revised for NDMA.
6. Section 4.8.3, WW-5-909 Tentatively Identified Compounds, Page 12	**NMED Comment:** The following issues must be addressed: a. The Permittee stated for WW-5-909 that "[s]erial samples collected did not identify 2,5-dimethyl-1,4-dioxane in the remaining serial samples." The Permittee's statement is not accurate, project Excel spreadsheet chemical analysis data indicates that 2,5-dimethyl-1,4-dioxane was detected in the pre-purge (25 µg/L) and the 4-gallon (7.2 µg/L) samples. Revise the Report to accurately report 2,5-dimethyl-1,4-dioxane detections for the groundwater samples collected at WW-5-909. b. Project Excel chemical analysis spreadsheet data indicates that detections of NBBS were detected at WW-5-909 for all serial samples but were not reported in the section discussion or Table 4.1. Revise the Report to accurately report these detections.	a. NASA revised Section 4.8.3 of the report to state, "Serial samples collected identified 2,5-dimethyl-1,4-dioxane in the pre-purge sample (25 µg/L) and the 4-gallon (7.2 µg/L) sample." b. NASA reviewed the chemical analytical data and corrected N-butyl-benzene-sulfonamide concentrations presented in Table 4.1 for WW-5-909. NASA also determined that NBBS concentrations in Table 4.1 were incorrect for BLM-32-571 and JER-2-684. NASA revised Table 4.1, Section 4.8.3, and Section 4.10 to include these detections of NBBS.

NMED Comment Number	NMED Comments	NASA Revisions/Responses/Discussion
7. Section 7.0, Recommendations, Pages 15 and 16	**NMED Comment:** The following comments must be addressed: a. Due to the apparent propensity for FLUTe system liner materials to leach residual concentrations of NDMA (WSTF primary contaminant of concern) and 1,4-dioxane (WSTF analyte of interest) as reported in the November 2021 *Abbreviated Investigation Work Plan for Groundwater Data Representativeness Phase 2: Water FLUTe Well Evaluation* (Work Plan), that could potentially affect interpretation of concentration data for these contaminants of concern, additional use of FLUTe groundwater sampling systems at additional groundwater monitoring well locations at WSTF does not appear appropriate at this time. However, as other chemical analysis data does not appear to be affected at FLUTe monitoring wells, use of the sampling system may continue at locations where the system is already approved for use for the purposes of continued WSTF groundwater monitoring program data collection and further FLUTe system evaluation as proposed in the section discussion. Additional FLUTe system evaluation data and information must be presented in quarterly periodic groundwater monitoring reports that must document the effectiveness of extended purging and sampling protocols for FLUTe system monitoring wells and a groundwater data representativeness evaluation synopsis. Revise the Report as necessary to address this comment.	a. NASA revised Section 7.0 of the report to indicate that future installations of FLUTe sampling systems are inappropriate and that additional FLUTe data will be presented and evaluated in future groundwater monitoring reports.

NMED Comment Number	NMED Comments	NASA Revisions/Responses/Discussion
	b. Provide information in the revised Report on the chemical source of NDMA and 1,4- dioxane that is apparently being leached from the FLUTe system liner materials as evidenced by data and information provided in the Work Plan, as these chemicals would typically not be expected to leach from materials such as polyurethane coated nylon, polyvinylidene fluoride tubing, or other system components identified in Work Plan Table 4, NDMA Results for Sampling System Components. Revise the Report accordingly.	b. NASA was not able to discern the chemical source(s) of NDMA and 1,4-dioxane apparently being leached from the FLUTe system liner materials based upon the data obtained from samples collected during this investigation. As a result, the report was revised to include the suggested discussion of the chemical source(s) of NDMA and 1,4-dioxane.
	c. The Permittee stated that "[a]lternatives to the Water FLUTe system for permanent purgeable sampling systems in general are under consideration, though NASA does not recommend any currently available options over the Water FLUTe system for existing multi-zone monitoring wells." The Report must be revised to discuss in detail the alternatives for the purgeable groundwater sampling systems considered for potential use in WSTF multi-zone groundwater monitoring wells. Provide all information on any issues or limitations identified with the use of the prospective alternative sampling systems. Otherwise, in lieu of a current alternative to Westbay and FLUTe sampling systems, nested groundwater monitoring wells equipped with bladder pumps appear to be the most viable long-term solution for the collection of representative groundwater sampling data at the WSTF Plume Front area. Revise the Report to address this comment.	c. As stated in Section 7.0, NMED disapproved the Westbay well reconfiguration of several groundwater monitoring wells to FLUTe wells based upon the results of this report. Based on NMED review of this report and disapproval of the Westbay reconfiguration report, NASA must suspend plans to reconfigure Westbay wells PL-7, PL-8, PL-10, ST-5, and WW-3 with Water FLUTe sampling systems. NASA revised report Section 7.0 to include the suggestion of nested conventional groundwater monitoring wells equipped with bladder pumps for the collection of representative groundwater samples. NASA also believes that installing conventional well clusters is a viable, though potentially more resource-intensive, option for obtaining representative groundwater samples.

NMED Comment Number	NMED Comments	NASA Revisions/Responses/Discussion
8. Table 4.1, Phase 2 Investigation Serial Sample Results, Pages 43 and 44	**NMED Comment:** Inaccuracies in serial sample chemical analysis result concentration data reporting were noted for BLM-32-571, JER-2-684, and WW-5-909 for all contaminants of concern listed for these monitoring wells on the table. Review and revise Table 4.1 to report accurate and complete sample concentration data for all monitoring wells listed on the table and revise any other affected sections of the Report, as necessary.	NASA revised report Table 4.1 to report accurate and complete sample concentration data for the BLM-32-571, JER-2-684, and WW-5-909 serial data presented. See responses to Comments 2-6 for revisions to affected portions of this report.

National Aeronautics and Space Administration



Groundwater Data Representativeness Phase 2: Water FLUTe Well Evaluation Abbreviated Investigation Report

April 2023

Revised: July 2024

NM8800019434

NASA Johnson Space Center White Sands Test Facility

Groundwater Data Representativeness Phase 2: Water FLUTe Well Evaluation Abbreviated Investigation Report

April 2023

Revised: July 2024

I certify under penalty of law that this document and all attachments were prepared under my direction or supervision in accordance with a system designed to assure that qualified personnel properly gather and evaluate the information submitted. Based on my inquiry of the person or persons who manage the system, or those persons directly responsible for gathering the information, the information submitted is, to the best of my knowledge and belief, true, accurate, and complete. I am aware that there are significant penalties for submitting false information, including the possibility of fine and imprisonment for knowing violations.

_____ _____

Timothy J. Davis
Chief, Environmental Office

Date

National Aeronautics and Space Administration

Johnson Space Center
White Sands Test Facility
12600 NASA Road
Las Cruces, NM 88012
www.nasa.gov/centers/wstf

www.nasa.gov

Table of Contents

Table of Contents iii
List of Figures and Tables v
List of Acronyms vi
1.0 Background 1
2.0 Location 2
3.0 Investigation Activities 2
3.1 Constituents of Concern 2
3.1.1 Analytical Methods 3
3.1.2 Groundwater Quality Control Samples 3
3.2 Field Activities 3
3.2.1 WW-4 FLUTe Liner Installation 3
3.2.2 Serial Sampling of FLUTe Sampling Zones 4
3.3 Performance or Acceptance Criteria 4
3.4 Investigation-Derived Waste Management 5
3.5 Investigation Deviations 5
4.0 Investigation Results and Interpretation 5
4.1 WW-4-423 Serial Sample Results 5
4.1.1 WW-4-423 NDMA 5
4.1.2 WW-4-423 1,4-Dioxane 5
4.1.3 WW-4-423 Tentatively Identified Compounds 6
4.2 WW-4-589 Serial Sample Results 6
4.2.1 WW-4-589 NDMA 6
4.2.2 WW-4-589 1,4-Dioxane 6
4.2.3 WW-4-589 Tentatively Identified Compounds 7
4.3 WW-4-848 Serial Sample Results 7
4.3.1 WW-4-848 NDMA 7
4.3.2 WW-4-848 1,4-Dioxane 7
4.3.3 WW-4-848 Tentatively Identified Compounds 7
4.4 WW-4-948 Serial Sample Results 8
4.4.1 WW-4-948 NDMA 8
4.4.2 WW-4-948 1,4-Dioxane 8
4.4.3 WW-4-948 Tentatively Identified Compounds 8
4.5 BLM-32-543 Serial Sample Results 9
4.5.1 BLM-32-543 NDMA 9
4.5.2 BLM-32-543 1,4-Dioxane 9
4.5.3 BLM-32-543 Tentatively Identified Compounds 9

4.6 BLM-32-571 Serial Sampling Results 10
4.6.1 BLM-32-571 NDMA 10
4.6.2 BLM-32-571 1,4-Dioxane 10
4.6.3 BLM-32-571 Tentatively Identified Compounds 10
4.7 JER-2-684 Serial Sampling Results 10
4.7.1 JER-2-684 NDMA 11
4.7.2 JER-2-684 1,4-Dioxane 11
4.7.3 JER-2-684 Tentatively Identified Compounds 11
4.8 WW-5-909 Serial Sampling Results 11
4.8.1 WW-5-909 NDMA 11
4.8.2 WW-5-909 1,4-Dioxane 12
4.8.3 WW-5-909 Tentatively Identified Compounds 12
4.9 Historical NDMA Concentrations Comparison 12
4.9.1 WW-4-423 12
4.9.2 WW-4-589 12
4.9.3 WW-4-848 13
4.9.4 WW-4-948 13
4.9.5 BLM-32-543 13
4.9.6 BLM-32-571 13
4.9.7 JER-2-684 13
4.9.8 WW-5-909 13
4.10 Tentatively Identified Compounds 13
4.11 Quality Control Samples 14
5.0 Uncertainties 14
6.0 Conclusions 15
7.0 Recommendations 15
8.0 References 16
Figures 19
Tables 41
Appendix A Field Logbooks A-1

List of Figures and Tables

Figure 2.1 FLUTe Phase 2 Well Location Map 20
Figure 3.1 WW-4 Water FLUTe Installation Diagram 21
Figure 3.2 BLM-32 Water FLUTe Installation Diagram 22
Figure 3.3 JER-2 Water FLUTe Installation Diagram 23
Figure 3.4 WW-5 Water FLUTe Installation Diagram 24
Figure 4.1 WW-4-423 FLUTe Sampling Events Results 25
Figure 4.2 WW-4-589 FLUTe Sampling Events Results 26
Figure 4.3 WW-4-848 FLUTe Sampling Events Results 27
Figure 4.4 WW-4-948 FLUTe Sampling Events Results 28
Figure 4.5 BLM-32-543 FLUTe Sampling Events Results 29
Figure 4.6 BLM-32-571 FLUTe Sampling Events Results 30
Figure 4.7 JER-2-684 FLUTe Sampling Events Results 31
Figure 4.8 WW-5-909 FLUTe Sampling Events Results 32
Figure 4.9 WW-4-423 Historical NDMA 33
Figure 4.10 WW-4-589 Historical NMDA 34
Figure 4.11 WW-4-848 Historical NDMA 35
Figure 4.12 WW-4-948 Historical NDMA 36
Figure 4.13 BLM-32-543 Historical NDMA 37
Figure 4.14 BLM-32-571 Historical NDMA 38
Figure 4.15 JER-2-684 Historical NMDA 39
Figure 4.16 WW-5-909 Historical NDMA 40

Table 3.1 Phase 2 Investigation Sample Inventory 42
Table 4.1 Phase 2 Investigation Serial Sample Results 44

List of Acronyms

AIWP	Abbreviated Investigation Work Plan
bgs	Below Ground Surface
CFR	Code of Federal Regulations
COPC	Constituent of Potential Concern
DP	Discharge Permit
FLUTe	Flexible Liner Underground Technologies, LLC
ft	Feet/Foot
GC/MS	Gas Chromatography-Mass Spectrometry
GMP	Groundwater Monitoring Plan
HWB	Hazardous Waste Bureau
IDW	Investigation-Derived Waste
L	Liter
MPITS	Mid-plume Interception and Treatment System
NASA	National Aeronautics and Space Administration
NBBS	N-butyl-benzenesulfonamide
ND	Not Detected
NDMA	N-nitrosodimethylamine
NMAC	New Mexico Administrative Code
NMED	New Mexico Environment Department
QA	Quality Assurance
QC	Quality Control
SIM	Selective Ion Monitoring
SVOC	Semi-volatile Organic Compound
TCE	Trichloroethene
TIC	Tentatively Identified Compound
VOC	Volatile Organic Compound
WSTF	White Sands Test Facility

1.0 Background

In 2013, the National Aeronautics and Space Administration (NASA) began a campaign to replace Westbay®[1] multiport sampling systems in several monitoring wells with sampling systems capable of being purged. To date, NASA has identified and installed two purgeable sampling systems believed to be capable of providing high quality, representative groundwater samples: dual-zone dedicated bladder pump systems and Water Flexible Liner Underground Technologies (FLUTe™) multilevel groundwater monitoring systems. NASA has collected groundwater samples from each reconfigured monitoring well since installation, typically on a quarterly schedule. NASA evaluates groundwater chemical analytical data on an ongoing basis and has observed inconsistencies in data from samples collected from Westbay systems and samples collected from the replacement Water FLUTe systems. Of primary consideration are initial and ongoing detections of several semi-volatile organic compounds (SVOCs), including low concentrations of N-nitrosodimethylamine (NDMA), as well as more recent detections of 1,4-dioxane. Although Water FLUTe wells are purged prior to sample collection, purge volume is somewhat limited to approximately 5 to 8 gallons per FLUTe sampling zone by the small diameter purge/sample tubing and time required to perform purging. As a result, the potential exists for groundwater samples collected with the Water FLUTe system to be impacted by components of the system.

On March 29, 2016, the New Mexico Environment Department (NMED) approved NASA's January 27, 2016, *NASA WSTF Periodic Monitoring Report – Fourth Quarter 2015,* with a comment expressing uncertainty about the source of detections of NDMA in groundwater monitoring wells BLM-30, PL-6, PL-7, PL-8, PL-10, ST-5, and WW-3 during 2015 (NMED, 2016). In response, NASA provided an evaluation of NDMA results from the identified wells and requested an extension of time for submittal of the NMED-required reconfiguration work plan for the wells (NASA, 2017). On October 4, 2017, NMED approved NASA's submittal with modifications (NMED, 2017b). NMED Modification 1 required NASA to evaluate monitoring well sampling data. While developing the required data representativeness work plan, NASA continued to collect comprehensive groundwater samples and evaluate chemical analytical data. NASA continued to observe detections of SVOCs in samples from Water FLUTe sampling systems, including NDMA and several tentatively identified compounds (TICs) that may interfere with the analysis of White Sands Test Facility (WSTF) groundwater contaminants.

NASA also observed detections of 1,4-dioxane in several Water FLUTe wells. Preliminary data indicated that 1,4-dioxane contamination may be present in Water FLUTe systems. In the April 25, 2018, *Request for Extension of Time for NASA WSTF Monitoring Well Groundwater Data Representativeness Work Plan* (NASA, 2018a), NASA recommended immediate 1,4-dioxane sampling at several wells with Water FLUTe systems with subsequent analysis using SW-846 Method 8270D with selective ion monitoring (SIM) to more effectively quantify concentrations of 1,4-dioxane in Water FLUTe wells. NASA also requested additional time in which to prepare and submit the required work plan for evaluating data representativeness. NMED approved the request on May 15, 2018, pointing out that "…additional data will be used to confirm recently reported 1,4-dioxane concentrations in several groundwater monitoring wells equipped with Water FLUTe sampling systems and provide additional information for system evaluation" (NMED, 2018).

During 2018, NASA continued to collect samples for the analysis of SVOCs, including NDMA and 1,4-dioxane, from several Water FLUTe wells. Chemical analytical data indicate a correlation between the Water FLUTe sampling system and detections of 1,4-dioxane and several tentatively identified SVOCs, leading NASA to conclude that the contamination may be originating with the sampling system. In efforts to verify this, NASA submitted *Abbreviated Investigation Work Plan for Groundwater Data Representativeness, Phase 1: FLUTe Well* on December 21, 2018 (NASA, 2018b). On May 13, 2019,

[1] Westbay is a registered trademark of Nova Metrix Ground Monitoring (Canada) Ltd.

NMED approved the abbreviated investigation work plan (AIWP) with modifications (NMED, 2019). NASA submitted the revised work plan with modifications on July 30, 2019 (NASA, 2019). NASA conducted the first phase of an evaluation of groundwater data representativeness in 2019, which comprised an evaluation of Water FLUTe monitoring well WW-4 to determine if the sampling system is the source of SVOCs, including NDMA and 1,4-dioxane. The fieldwork was conducted, and the Phase 1 Abbreviated Investigation Report was submitted to NMED (NASA, 2020). NMED approved the Phase 1 report with modifications (NMED, 2021), and NASA submitted a response to the approval with modifications on August 17, 2021 (NASA, 2021c).

In the Phase 1 report, NASA concluded that NDMA concentrations in groundwater samples collected from the Water FLUTe system may be representative of groundwater at that location. However, the uncertainty introduced by routine detections of NDMA in field quality control (QC) samples leads NASA to also conclude that further evaluation of NDMA at low levels is required at WSTF. In the Approval with Modifications of the Phase 1 report (NMED, 2021), NMED directed NASA to perform a Phase 2 investigation that expands upon the initial results at well WW-4 plus one or two other monitoring wells with Water FLUTe sampling systems.

NASA developed the *Abbreviated Investigation Work Plan* [AIWP] *for Groundwater Data Representativeness, Phase 2: FLUTe Well Evaluation* on November 2, 2021 (NASA, 2021d). NMED approved the work plan on August 8, 2022 and required submittal of the Phase 2 report by April 28, 2023 (NMED, 2022). The NMED-required Phase 2 investigation consisted of extended purging and time series sampling of four of the WW-4 groundwater monitoring zones (423, 589, 848, and 948), plus comparable purging and sampling at four other FLUTe monitoring zones including BLM-32-543, BLM-32-571, JER-2-684, and WW-5-909.

2.0 Location

Groundwater monitoring wells WW-4 and WW-5 are located approximately three miles west of the WSTF test areas near the western site boundary within the southern Jornada del Muerto Basin. Wells JER-2 and BLM-32 are approximately 2.5 miles northwest of the test area near the northwest WSTF boundary with the Jornada experimental range. Figure 2.1 shows the locations of these four wells.

3.0 Investigation Activities

The first phase of the data representativeness evaluation consisted of serial sampling and analysis of groundwater samples from the four sampling zones in well WW-4 (-423, -589, -848, -948) after the Water FLUTe sampling system was reinstalled, plus serial sampling and analysis of groundwater samples from the following Water FLUTe wells and zones including BLM-32-543, BLM-32-571, JER-2-684, and WW-5-909. Each selected Water FLUTe sampling zone will be tested in three steps: collection of pre-purge ("time zero") groundwater samples from the Water FLUTe system just as water comes to surface; purging and serial sampling of groundwater from each interval for trending the concentrations of NDMA, 1,4-dioxane and SVOC TICs as purging progresses; and evaluation of the sequential sampling analytical data of the constituents of potential concern (COPCs) to determine if there is an effect from expanded purging on COPC concentrations.

3.1 Constituents of Concern

Based on the Phase 1 analytical data from groundwater monitoring well WW-4, NASA identified NDMA and 1,4-dioxane as the primary constituents of concern for this investigation. Several additional SVOC TICs in groundwater samples by SW-846 Method 8270D are of interest to NASA. These compounds are 2,5-dimethyl-1,4-dioxane, N-butyl-benzenesulfonamide (NBBS), and N, N-dimethyl-formamide. NASA

measured groundwater indicator parameters such as temperature, turbidity, pH, and conductivity prior to collection of each set of samples.

3.1.1 Analytical Methods

NASA collected and analyzed groundwater samples for the COPCs using the analytical methods and equipment indicated below:

- Groundwater indicator parameters – field instruments
- NDMA – approved low-level analytical method (Southwest Research Institute TAP 01-0403-015)
- 1,4-dioxane – SW-846 Method 8270D with SIM
- SVOCs – SW-846 Method 8270D

3.1.2 Groundwater Quality Control Samples

NASA collected groundwater samples and analyzed them as described in preceding sections of this plan and the NMED-approved WSTF Groundwater Monitoring Plan (GMP; NASA, 2021a). QC samples were collected to ensure quality and representativeness of field data generated during the investigation. Field QC samples were collected as follows:

- Low-level NDMA trip blanks were collected prior to proceeding to a well for purging and sampling activities and carried by the sampling crew throughout activity at each well. There were four trip blanks collected during the project.
- A set of field blanks for all analytical methods were collected at each Water FLUTe sampling interval.
- Adequate field duplicate samples were collected for all analytical methods to ensure that at least eight samples were collected for these analyses at each Water FLUTe sampling interval.
- One low-level NDMA matrix spike/matrix spike duplicate sample was collected at each Water FLUTe sampling interval.

QC samples collected during this investigation are provided in Table 3.1. Laboratory QC samples were analyzed as required by the accredited contracted laboratory's Quality Manual or Standard Operating Procedures.

3.2 Field Activities

3.2.1 WW-4 FLUTe Liner Installation

NASA retained the services of FLUTe to construct and install a new Water FLUTe sampling system in well WW-4. NASA and FLUTe technicians installed the new liner on February 22 and 23, 2022. The new liner sampling zones were installed at the same depths as the removed (and damaged) liner, so the FLUTe sampling zones remain the same as with the previous liner. Following installation, each sampling zone was tested by purging using gaseous nitrogen at a pressure of 225 pounds per square inch (psi). Each zone produced water slowly at 225 psi, so the test pressure was raised to 250 psi. Each zone produced approximately ¾ gallon of groundwater per each purge cycle. FLUTe technicians performed all installation and testing services and certified the proper installation and operation of the new liner. The logbook pages documenting liner installation at WW-4 are provided in Appendix A.

3.2.2 Serial Sampling of FLUTe Sampling Zones

NASA performed investigation fieldwork between May 9 and June 6, 2022. NASA completed serial sampling of each selected FLUTe zone in wells WW-4, BLM-32, JER-2, and WW-5 in accordance with the NMED-approved AIWP. FLUTe zones sampled are as follows:

- WW-4-423, screened from 419 to 429 feet (ft) below ground surface (bgs) (previously referred to as WW-4-419)
- WW-4-589, screened from 589 to 599 ft bgs
- WW-4-848, screened from 848 to 858 ft bgs
- WW-4-948, screened from 948 to 958 ft bgs
- BLM-32-543, screened from 543 to 563 ft bgs
- BLM-32-571, screened from 571 to 591 ft bgs
- JER-2-684, screened from 683.4 to 693.4 ft bgs
- WW-5-909, screened from 909 to 919 ft bgs

The FLUTe well construction details are shown on Figure 3.1 (WW-4), Figure 3.2 (BLM-32), Figure 3.3 (JER-2), and Figure 3.4 (WW-5). Serial sampling was completed at each zone at five purge volume intervals:

- Initial groundwater samples were collected from the drop pipe prior to purging and are provided in Table 3.1 as "0" under Cumulative Purge Volume, in gallons.
- The second, third, fourth, and fifth groundwater samples were collected following purging of each FLUTe zone at intervals of 4, 8, 13, and 17 gallons, and are provided as "4," "8," "13," and "17" under the Cumulative Purge Volume column of Table 3.1.

NASA collected all groundwater samples in accordance with the GMP (NASA, 2021a) requirements and the approved AIWP (NASA, 2022). Field activities are documented in logbooks, provided in Appendix A.

Serial sampling events should ideally be completed in a continuous manner, with initiation of each subsequent purge/sample event immediately following completion of the previous purge/sampling event. However, NASA was unable to complete serial sampling in this manner because of the time required to purge each FLUTe internal and competent personnel were tasked with several other project activities concurrently with this investigation. Project personnel completed the serial sampling as quickly as possible under these constraints, but completion of purging/sampling activities at each FLUTe zone required multiple days as shown in Table 3.1.

3.3 Performance or Acceptance Criteria

The purpose of this investigation was to determine if the detections of constituents of concern at eight FLUTe sampling zones are representative of groundwater conditions or the result of contamination introduced by leaching of Water FLUTe sampling system components into groundwater in contact with the FLUTe materials. The Phase 2 investigation was conducted to comply with NMED direction to evaluate groundwater sampling data representativeness (NMED, 2016, 2017a).

QC samples were collected using deionized filtered water that met or exceeded the qualifications for ASTM International Type 1 water. Equipment blank samples were collected using deionized filtered water that was run through the wellhead manifold and flow meter. Analytical data from equipment blanks were evaluated to ensure cross contamination did not occur. Field blank samples were collected using deionized filtered water in conjunction with groundwater samples during fieldwork. Analytical data from

field blanks were evaluated to ensure field contamination did not negatively affect sample data quality. Analytical data from trip blank samples were evaluated to ensure possible contamination from the shipping process did not negatively affect sample data quality. The number and type of QC samples for this investigation are summarized in Table 3.1.

3.4 Investigation-Derived Waste Management

NASA managed all investigation-derived waste (IDW) in accordance with 40 Code of Federal Regulations (CFR) 262.17 and 20.4.1.300 New Mexico Administrative Code (NMAC) and the approved AIWP. All groundwater and decontamination fluids generated were transferred to the onsite Mid-plume Interception and Treatment System (MPITS), where it was treated in accordance with the MPITS Interim Measure Work Plan (NASA, 2008) and discharged in accordance with DP-1255 (NMED, 2017a).

3.5 Investigation Deviations

NASA did not complete any activities other than those approved in the AIWP (NASA, 2022).

4.0 Investigation Results and Interpretation

Analytical results from the groundwater samples collected at the eight FLUTe zones in the four wells are provided in Enclosure 2. The laboratory analytical reports are provided in Enclosure 3. Detections for COPCs are summarized in the following sections.

4.1 WW-4-423 Serial Sample Results

NASA collected five sets of groundwater samples from FLUTe zone WW-4-423 on May 9 through 11, 2022. The initial sample was collected prior to purging actions (0 gallons) followed by sample collection following purging to remove 4, 8, 13, and 17 gallons.

Table 4.1 presents the analytical results of the five serial sampling events for the COPCs. The TIC N,N-dimethylformamide was not detected (ND) in any sample. As anticipated, the pre-purge (0 gallons) samples generally had the highest concentrations of COPCs. Figure 4.1 provides graphs of the analytical results of each COPC for each serial sampling event, including a graph of NDMA, a graph of 1,4-dioxane, and a graph of the TICs NBBS, 2,5-dimethyl-1,4-dioxane, and N, N-dimethylformamide.

4.1.1 WW-4-423 NDMA

The highest detected concentrations of NDMA identified in this FLUTe zone during the two most recent years of sampling are 0.99 ng/L (9/15/2018) and 0.94 ng/L (6/18/2019). The pre-purge sample identified NDMA at 113.34 ng/L, but is not considered indicative of formation water. Serial samples collected following purging activities identified NDMA concentrations that decreased from 7.51 (4 gallons) to 2.11 ng/L (17 gallons).

Concentrations of NDMA generally decreased with each subsequent purge/sampling event. The one exception occurred with the 13-gallon purge/sample (5/11/2022) that contained 5.44 ng/L NDMA that is greater than the 8-gallon purge/sample (5/10/2022) that contained 3.97 ng/L NDMA.

4.1.2 WW-4-423 1,4-Dioxane

The highest detected concentrations of 1,4-dioxane identified in this FLUTe zone during the two most recent years of sampling are 21 µg/L (6/29/2016) and 2 µg/L (6/14/2018). The pre-purge sample

identified 1,4-dioxane at ~~95~~ 150 µg/L, but is not considered indicative of formation water. Serial samples collected following purging activities identified 1,4-dioxane concentrations that decreased from 1.6 (4 gallons) to 0.85 µg/L (8 gallons), then increased to 3.1 µg/L (13 gallons) and 8.3 µg/L (17 gallons).

4.1.3 WW-4-423 Tentatively Identified Compounds

The highest detected concentrations of NBBS identified in this FLUTe zone during the two most recent years of sampling are 320 µg/L (9/15/2018) and 260 µg/L (6/18/2019). Serial samples collected identified NBBS concentrations at 10 µg/L (0 gallons), 220 µg/L (4 gallons), 68 µg/L (8 gallons), was ND in the 13-gallon sample, and 24 µg/L (17 gallons).

The highest detected concentrations of 2,5-dimethyl-1,4-dioxane identified in this FLUTe zone during the two most recent years of sampling are 13 µg/L (12/15/2018) and 7.1 µg/L (6/18/2019). Serial samples collected identified 2,5-dimethyl-1,4-dioxane concentrations at 190 µg/L (0 gallons), 7.4 µg/L (4 gallons), and 13 µg/L (13 gallons). 2,5-dimethyl-1,4-dioxane was ND in the 8- and 17-gallon samples.

N, N-dimethylformamide has not been detected in historical samples from WW-4-423 and was ND in any serial samples collected from this FLUTe zone.

4.2 WW-4-589 Serial Sample Results

NASA collected five sets of groundwater samples from FLUTe zone WW-4-589 on May 9 through 11, 2022. The initial sample was collected prior to purging actions (0 gallons) followed by sample collection following purging to remove 4, 8, 13, and 17 gallons.

Table 4.1 presents the analytical results of the five serial sampling events for the COPCs. Figure 4.2 provides graphs of the analytical results of each COPC for each serial sampling event, including a graph of NDMA, a graph of 1,4-dioxane, and a graph of the TICs NBBS, 2,5-dimethyl-1,4-dioxane, and N, N-dimethylformamide.

4.2.1 WW-4-589 NDMA

The highest detected concentrations of NDMA identified in this FLUTe zone during the two most recent years of sampling are 7 ng/L (3/15/2018) to 1 ng/L (6/18/2019). The pre-purge sample identified NDMA at 104.32 ng/L, but is not considered indicative of formation water. Serial samples collected following purging activities identified NDMA concentrations that decreased from 3.72 (4 gallons) to 0.58 ng/L (17 gallons).

Concentrations of NDMA generally decreased with each subsequent purge/sampling event. The one exception occurred with the 13-gallon purge/sample (5/11/2022) that contained 0.99 ng/L NDMA that is greater than the 8-gallon purge/sample (5/10/2022) that contained 0.62 ng/L NDMA.

4.2.2 WW-4-589 1,4-Dioxane

The highest detected concentrations of 1,4-dioxane identified in this FLUTe zone during the two most recent years of sampling are 50 µg/L (6/29/2016) and 28 µg/L (6/14/2018). The pre-purge sample identified 1,4-dioxane at 95 µg/L, but is not considered indicative of formation water. Serial samples collected following purging activities identified 1,4-dioxane concentrations that remained relatively steady for each purge/sample event at 1.1 µg/L (4 gallons), 0.49 µg/L (8 gallons), 2.9 µg/L (13 gallons) and 1.8 µg/L (17 gallons).

4.2.3 WW-4-589 Tentatively Identified Compounds

The highest detected concentrations of NBBS identified in this FLUTe zone during the two most recent years of sampling are 320 µg/L (9/15/2018) and 260 µg/L (6/18/2019). Serial samples collected identified NBBS concentrations at 35 µg/L (4 gallons), 17 µg/L (8 gallons), and 9.4 µg/L (17 gallons), was ND at 0- and 13-gallon samples.

The highest detected concentrations of 2,5-dimethyl-1,4-dioxane identified in this FLUTe during the two most recent years of sampling are 3.9 µg/L (6/14/2018) and 5.1 µg/L (3/19/2019). Serial samples collected identified 2,5-dimethyl-1,4-dioxane concentrations at 210 µg/L (0 gallons), 5.7 µg/L (4 gallons), and 15 µg/L (13 gallons). 2,5-dimethyl-1,4-dioxane was ND in the 8- and 17-gallon samples.

N, N-dimethylformamide has not been detected in historical samples from WW-4-589 and was ND in any serial samples collected from this FLUTe zone.

4.3 WW-4-848 Serial Sample Results

NASA collected five sets of groundwater samples from FLUTe zone WW-4-848 on May 12 through 16, 2022. The initial sample was collected prior to purging actions (0 gallons purge) followed by sample collection following purging to remove 4, 8, 13, and 17 gallons.

Table 4.1 presents the analytical results of the five serial sampling events for the COPCs. Figure 4.3 provides graphs of the analytical results of each COPC for each serial sampling event, including a graph of NDMA, a graph of 1,4-dioxane, and a graph of the TICs NBBS, 2,5-dimethyl-1,4-dioxane, and N, N-dimethylformamide.

4.3.1 WW-4-848 NDMA

The highest detected concentrations of NDMA identified in this FLUTe zone during the two most recent years of sampling are 1 ng/L (6/19/2018) to 0.33 ng/L (3/21/2019). The pre-purge sample identified NDMA at 122.43 ng/L, but is not considered indicative of formation water. Serial samples collected following purging activities identified NDMA concentrations that remained relatively consistent at 0.49 ng/L (4 gallons), 0.91 ng/L (8 gallons), 0.73 ng/L (13 gallons), and 0.46 ng/L (17 gallons).

Concentrations of NDMA generally decreased with each subsequent purge/sampling event. The one exception occurred with the 8-gallon purge/sample (5/13/2022) that contained 0.91 ng/L NDMA that is greater than the 4-gallon purge/sample (5/12/2022) that contained 0.62 ng/L NDMA.

4.3.2 WW-4-848 1,4-Dioxane

The only detected concentration of 1,4-dioxane identified in this FLUTe zone during the two most recent years of sampling is 1.8 µg/L (6/19/2018). The pre-purge sample identified 1,4-dioxane at 120 µg/L, but is not considered indicative of formation water. Serial samples collected following purging activities identified 1,4-dioxane concentrations that remained relatively steady for each purge/sample event at 1.8 µg/L (4 gallons), 2.3 µg/L (8 gallons), 1.5 µg/L (13 gallons) and 1.6 µg/L (17 gallons).

4.3.3 WW-4-848 Tentatively Identified Compounds

The highest detected concentrations of NBBS identified in this FLUTe zone during the two most recent years of sampling are 110 µg/L (6/19/2018) and 67 µg/L (3/21/2019). Serial samples collected following

purging activities identified NBBS concentrations at 12 µg/L (4 gallons), 6.4 µg/L (8 gallons), 5.6 µg/L (13 gallons), and 7.8 µg/L (17 gallons), was ND in the 0-gallon sample.

The highest detected concentrations of 2,5-dimethyl-1,4-dioxane identified in this FLUTe zone during the two most recent years of sampling are 17 µg/L (1/3/2018) and 11 µg/L (3/21/2019). Serial samples collected identified 2,5-dimethyl-1,4-dioxane concentrations at 170 µg/L (0 gallons) but this TIC was ND in the remaining serial samples.

N, N-dimethylformamide has not been detected in historical samples from WW-4-848, but was identified at 27 µg/L (4 gallons) and 11 µg/L (13 gallons), and was ND in the 0-, 8-, or 17-gallon samples collected from this FLUTe zone.

4.4 WW-4-948 Serial Sample Results

NASA collected five sets of groundwater samples from FLUTe zone WW-4-948 on May 12 through 16, 2022. The initial sample was collected prior to purging actions (0 gallons) followed by sample collection following purging to remove 4, 8, 13, and 17 gallons.

Table 4.1 presents the analytical results of the five serial sampling events for the COPCs. Figure 4.4 provides graphs of the analytical results of each COPC for each serial sampling event, including a graph of NDMA, a graph of 1,4-dioxane, and a graph of the TICs NBBS, 2,5-dimethyl-1,4-dioxane, and N, N-dimethylformamide.

4.4.1 WW-4-948 NDMA

The highest detected concentrations of NDMA identified in this FLUTe zone during the two most recent years of sampling are 3.6 ng/L (3/20/2018) and 2.8 ng/L (6/20/2019). The pre-purge sample identified NDMA at 71.1 ng/L, but is not considered indicative of formation water. Serial samples collected following purging activities identified NDMA concentrations that remained consistent at 0.48 ng/L (4 gallons), 0.48 ng/L (8 gallons), 0.47 ng/L (13 gallons), and 0.49 ng/L (17 gallons).

4.4.2 WW-4-948 1,4-Dioxane

The only detected concentration of 1,4-dioxane identified in this FLUTe zone during the two most recent years of sampling is 1.5 µg/L (6/19/2018). The pre-purge sample identified 1,4-dioxane at 160 µg/L, but is not considered indicative of formation water. Serial samples collected following purging activities identified 1,4-dioxane concentrations that remained relatively steady for each purge/sample event at 2.4 µg/L (4 gallons), 6.2 µg/L (8 gallons), 1.3 µg/L (13 gallons) and 1.8 µg/L (17 gallons).

4.4.3 WW-4-948 Tentatively Identified Compounds

The highest detected concentrations of NBBS identified in this FLUTe zone during the two most recent years of sampling are 1500 µg/L (6/19/2018) and 38 µg/L (6/20/2019). Serial samples collected identified NBBS concentrations at 310 µg/L (0 gallons), 8.8 µg/L (4 gallons), ~~5~~8.9 µg/L (8 gallons), and 5.5 µg/L (17 gallons). It was ND in the 13-gallon sample.

The highest detected concentrations of 2,5-dimethyl-1,4-dioxane identified in this FLUTe zone during the two most recent years of sampling are 18 µg/L (1/3/2018) and 8.5 µg/L (3/21/2019). Serial samples collected identified 2,5-dimethyl-1,4-dioxane concentrations at 200 µg/L (0 gallons) but this TIC was ND in the remaining serial samples.

The highest detected concentrations of N, N-dimethylformamide in this FLUTe zone during the two most recent years of sampling are 23 µg/L (1/6/2017) and 7.8 µg/L (9/18/2018). It was detected in WW-4-848 at 27 µg/L (4 gallons) and 11 µg/L (13 gallons), but was ND in the 0-, 8-, or 17-gallon samples collected from this FLUTe zone.

4.5 BLM-32-543 Serial Sample Results

NASA collected five sets of groundwater samples from FLUTe zone BLM-32-543 on May 16 through 23, 2022. The initial sample was collected prior to purging actions (0 gallons) followed by sample collection following purging to remove 4, 8, 13, and 17 gallons.

Table 4.1 presents the analytical results of the five serial sampling events for the COPCs. Figure 4.5 provides graphs of the analytical results of each COPC for each serial sampling event, including a graph of NDMA, a graph of 1,4-dioxane, and a graph of the TICs NBBS, 2,5-dimethyl-1,4-dioxane, and N, N-dimethylformamide.

4.5.1 BLM-32-543 NDMA

The highest detected concentrations of NDMA identified in this FLUTe zone during the two most recent years of sampling are 3.4 ng/L (2/12/2020) to 2.7 ng/L (2/2/2021). The pre-purge sample identified NDMA at 3.18 ng/L, but is not considered indicative of formation water. Serial samples collected following purging activities identified NDMA concentrations that decreased from 1.68 ng/L (4 gallons) to 0.48 ng/L (8 gallons), then remained consistent at 0.49 ng/L (13 gallons), and 0.47 ng/L (17 gallons).

4.5.2 BLM-32-543 1,4-Dioxane

The only detected concentration of 1,4-dioxane identified in this FLUTe zone during the two most recent years of sampling is 11 µg/L (8/7/2018). The pre-purge sample identified 1,4-dioxane at 5.1 µg/L, but is not considered indicative of formation water. Serial samples collected following purging activities identified 1,4-dioxane concentrations that slightly decreased from 1.6 µg/L (4 gallons), 1.2 µg/L (8 gallons), and 0.79 µg/L (13 gallons), but increased slightly to 1.2 µg/L (17 gallons).

4.5.3 BLM-32-543 Tentatively Identified Compounds

The highest detected concentrations of NBBS identified in this FLUTe zone during the two most recent years of sampling are 37 µg/L (11/30/2020) and 2200 µg/L (8/9/2021). Serial samples collected identified NBBS concentrations decreasing with each subsequent purge/sample event at 2200 µg/L (0 gallons), 1800 µg/L (4 gallons), 1600 µg/L (8 gallons), 1400 µg/L (13 gallons), and 960 µg/L (17 gallons).

The highest detected concentrations of 2,5-dimethyl-1,4-dioxane identified in this FLUTe zone during the two most recent years of sampling are 6.1 µg/L (2/12/2020) and 10 µg/L (2/2/2021). Serial samples collected identified 2,5-dimethyl-1,4-dioxane concentrations at 12 µg/L (0 gallons) but this TIC was ND in the remaining serial samples.

The highest detected concentrations of N, N-dimethylformamide in this FLUTe zone during the two most recent years of sampling are 15 µg/L (6/8/2016) and 7.9 µg/L (2/7/2017) in WW-4-848. It was ND in the serial samples collected from this FLUTe zone.

4.6 BLM-32-571 Serial Sampling Results

NASA collected five sets of groundwater samples from FLUTe zone BLM-32-571 on May 16 through 23, 2022. The initial sample was collected prior to purging actions (0 gallons) followed by sample collection following purging to remove 4, 8, 13, and 17 gallons.

Table 4.1 presents the analytical results of the five serial sampling events for the COPCs. Figure 4.6 provides graphs of the analytical results of each COPC for each serial sampling event, including a graph of NDMA, a graph of 1,4-dioxane, and a graph of the TICs NBBS, 2,5-dimethyl-1,4-dioxane, and N, N-dimethylformamide.

4.6.1 BLM-32-571 NDMA

The highest detected concentrations of NDMA identified in this FLUTe zone during the two most recent years of sampling are 2.4 ng/L (5/5/2020) and 1.1 ng/L (2/2/2021). The pre-purge sample identified NDMA at 5.44 ng/L, but is not considered indicative of formation water. Serial samples collected following purging activities identified NDMA concentrations that increased from 0.86 ng/L (4 gallons) to 1.04 ng/L (8 gallons), then stabilized at 0.5 ng/L (13 gallons), and 0.47 ng/L (17 gallons).

4.6.2 BLM-32-571 1,4-Dioxane

The only detected concentration of 1,4-dioxane identified in this FLUTe zone during the two most recent years of sampling is 11 µg/L (8/7/2018). The pre-purge sample identified 1,4-dioxane at ~~5.1~~4.8 µg/~~L, but~~L but is not considered indicative of formation water. Serial samples collected following purging activities identified 1,4-dioxane concentrations that slightly decreased from ~~1.6~~0.78 µg/L (4 gallons), ~~1.2~~0.63 µg/L (8 gallons), and ~~0.79~~0.52 µg/L (13 gallons) but increased slightly to ~~1.2~~0.59 µg/L (17 gallons).

4.6.3 BLM-32-571 Tentatively Identified Compounds

The highest detected concentrations of NBBS identified in this FLUTe zone during the two most recent years of sampling are 470 µg/L (2/24/2016) and 200 µg/L (2/8/2017). Serial samples collected identified NBBS concentrations decreasing with each subsequent purge/sample event at 94 µg/L (0 gallons), 14 µg/L (4 gallons), and 7.4 µg/L (8 gallons) and was ND in the 13- and 17-gallon samples.

The single detected concentrations of 2,5-dimethyl-1,4-dioxane identified in this FLUTe zone during the two most recent years of sampling is 8.7 µg/L (8/31/2016). Serial samples collected identified 2,5-dimethyl-1,4-dioxane concentrations at 12 µg/L (0 gallons) but this TIC was ND in the remaining serial samples.

N, N-dimethylformamide has not been detected in historical samples from this FLUTe zone and was ND in the serial samples collected from this FLUTe zone.

4.7 JER-2-684 Serial Sampling Results

NASA collected five sets of groundwater samples from FLUTe zone JER-2-684 on May 24 through 27, 2022. The initial sample was collected prior to purging actions (0 gallons) followed by sample collection following purging to remove 4, 8, 13, and 17 gallons.

Table 4.1 presents the analytical results of the five serial sampling events for the COPCs. Figure 4.7 provides graphs of the analytical results of each COPC for each serial sampling event, including a graph

of NDMA, a graph of 1,4-dioxane, and a graph of the TICs NBBS, 2,5-dimethyl-1,4-dioxane, and N, N-dimethylformamide.

4.7.1 JER-2-684 NDMA

The highest detected concentrations of NDMA identified in this FLUTe zone during the two most recent years of sampling are 43 ng/L (7/21/2020) and 7.7 ng/L (10/13/2021). The pre-purge sample identified NDMA at 48.3 ng/L, but is not considered indicative of formation water. Serial samples collected following purging activities identified NDMA concentrations that increased from 1.64 ng/L (4 gallons) to 1.74 ng/L (8 gallons), decreased to 0.49 ng/L (13 gallons), then increased to 2.3 ng/L (17 gallons).

4.7.2 JER-2-684 1,4-Dioxane

The highest detected concentrations of 1,4-dioxane identified in this FLUTe zone during the two most recent years of sampling are 73 µg/L (7/21/2020) and 57 µg/L (1/14/2021). The pre-purge sample identified 1,4-dioxane at 30 µg/L, but is not considered indicative of formation water. Serial samples collected following purging activities identified 1,4-dioxane concentrations that decreased for each purge/sample event at 4 µg/L (4 gallons), 3.8 µg/L (8 gallons), 0.36 µg/L (13 gallons) and 0.17 µg/L (17 gallons).

4.7.3 JER-2-684 Tentatively Identified Compounds

The highest detected concentrations of NBBS identified in this FLUTe zone during the two most recent years of sampling are 40 µg/L (10/27/2020) and 160 µg/L (10/13/2021). Serial samples collected identified NBBS concentrations decreasing with each subsequent purge/sample event at 420 µg/L (0 gallons), 240 µg/L (4 gallons), 210 µg/L (8 gallons), 160 µg/L (13 gallons), and 120 µg/L (17 gallons).

The highest detected concentrations of 2,5-dimethyl-1,4-dioxane identified in this FLUTe zone during the two most recent years of sampling is 14 µg/L (10/27/2020) and 8.2 µg/L (1/14/2021). Serial samples collected identified 2,5-dimethyl-1,4-dioxane concentrations at ~~1~~42 µg/L (0 gallons). ~~but t~~This TIC was ~~ND~~ not reported in the remaining serial samples.

N, N-dimethylformamide was detected in one sample during the two most recent years of sampling at 5.6 µg/L (7/14/2017), but was ND in the serial samples collected from this FLUTe zone.

4.8 WW-5-909 Serial Sampling Results

NASA collected five sets of groundwater samples from FLUTe zone WW-5-909 on May 31 through June 6, 2022. The initial sample was collected prior to purging actions (0 gallons) followed by sample collection following purging to remove 4, 8, 13, and 17 gallons.

Table 4.1 presents the analytical results of the five serial sampling events for the COPCs. Figure 4.8 provides graphs of the analytical results of each COPC for each serial sampling event, including a graph of NDMA, a graph of 1,4-dioxane, and a graph of the TICs NBBS, 2,5-dimethyl-1,4-dioxane, and N, N-dimethylformamide.

4.8.1 WW-5-909 NDMA

The highest detected concentrations of NDMA identified in this FLUTe zone during the two most recent years of sampling are 5 ng/L (1/16/2020) to 6.5 ng/L (4/13/2021). The pre-purge sample identified a ~~low~~ concentration of NDMA at ~~1.46 ng/L, then increased to 3.08~~9.9 ng/L ~~(4 gallons)~~ and decreased steadily to

~~2.~~3.0~~87~~ ng/L (~~84~~ gallons), ~~1.81~~2.37 ng/L (~~13~~8 gallons), ~~and~~ 1.~~56~~ 81 ng/L (1~~7~~3 gallons), and 1.56 ng/L (17 gallons).

4.8.2 WW-5-909 1,4-Dioxane

The highest detected concentrations of 1,4-dioxane identified in this FLUTe zone during the two most recent years of sampling are 22 µg/L (7/19/2018) and 18 µg/L (10/12/2018). The pre-purge sample identified 1,4-dioxane at 14 µg/L, but is not considered indicative of formation water. Serial samples collected following purging activities identified 1,4-dioxane concentrations that decreased for each purge/sample event to 3.7 µg/L (4 gallons), 3.3 µg/L (8 gallons), 3.2 µg/L (13 gallons) and 0.43 µg/L (17 gallons).

4.8.3 WW-5-909 Tentatively Identified Compounds

The highest detected concentrations of NBBS identified in this FLUTe zone during the two most recent years of sampling are 720 µg/L (10/22/2020) and 1100 µg/L (10/20/2021). Serial samples collected identified NBBS concentrations increasing from 720 µg/L (0 gallons) to 920 µg/L (4 gallons), then decreasing to 590 µg/L (8 gallons), 500 µg/L (13 gallons) and increasing to 580 µg/L (17 gallons).

The highest detected concentrations of 2,5-dimethyl-1,4-dioxane identified in this FLUTe zone during the two most recent years of sampling is 30 µg/L (7/19/2018) and 4.6 µg/L (10/24/2019). Serial samples collected ~~did not~~ identifi~~ed~~ 2,5-dimethyl-1,4-dioxane in the pre-purge sample (25 µg/L) and the 4-gallon (7.2 µg/L) sample. ~~in the remaining serial samples.~~

N, N-dimethylformamide was ND in historical samples over the last two years that this zone was sampled and was ND in the serial samples collected from this FLUTe zone.

4.9 Historical NDMA Concentrations Comparison

NASA compared historical NDMA concentrations with the concentrations identified during serial sampling. NASA selected the most recent two years of NDMA analytical results from each FLUTe zone evaluated as part of this investigation. NDMA concentrations from the pre-purge samples (0 gallons) are not considered representative of formation groundwater and were not included in this comparison. Results of these comparisons are described in the following sections.

4.9.1 WW-4-423

Figure 4.9 shows two graphs: the first is the historical NDMA concentrations identified over the last two years of sampling completed prior to this investigation, and the second is the NDMA concentrations from the 4-, 8-, 13-, and 17-gallon purge samples. Historical NDMA in this zone ranged from 0.99 to 0.31 ng/L, while samples from this investigation identified an NDMA range of 7.51 to 2.11 ng/L. While in the same order of magnitude as historical concentrations, NDMA has increased in samples collected during this investigation.

4.9.2 WW-4-589

Figure 4.10 shows the historical NDMA graph and the serial sampling NDMA graph. Historical NDMA in this zone ranged from 7 to 0.4 ng/L, while samples from this investigation identified an NDMA range of 3.72 to 0.58 ng/L. Historic and serial sampling NDMA concentrations are remarkably consistent in this FLUTe zone in groundwater samples.

4.9.3 WW-4-848

Figure 4.11 shows the historical NDMA graph and the serial sampling NDMA graph. Historical NDMA in this zone ranged from 1 to <0.23 ng/L (below reporting limit), while samples from this investigation identified an NDMA range of 0.91 to <0.46 ng/L (below reporting limit). Historic and serial sampling NDMA concentrations are remarkably consistent in this FLUTe zone in groundwater samples.

4.9.4 WW-4-948

Figure 4.12 shows the historical NDMA graph and the serial sampling NDMA graph. Historical NDMA in this zone ranged from 3.6 to 2 ng/L, while samples from this did not identify NDMA at concentrations above the reporting limit, at <0.49 to <0.47 ng/L. Historic NDMA concentrations are noticeably higher than NDMA concentrations identified during this investigation.

4.9.5 BLM-32-543

Figure 4.13 shows the historical NDMA graph and the serial sampling NDMA graph. Historical NDMA in this zone ranged from 3.4 to 1.5 ng/L, while samples from this investigation identified an NDMA range of 1.68 ng/L to <0.47 ng/L (below the reporting limit). Historic NDMA concentrations are noticeably higher than NDMA concentrations identified during this investigation.

4.9.6 BLM-32-571

Figure 4.14 shows the historical NDMA graph and the serial sampling NDMA graph. Historical NDMA in this zone ranged from 2.4 to <0.22 ng/L, while samples from this investigation identified an NDMA range of 1.04 ng/L to 0.5 ng/L. Historic NDMA concentrations are inconsistent with more fluctuations in concentrations, while NDMA concentrations identified during this investigation are consistently at or below 1 ng/L.

4.9.7 JER-2-684

Figure 4.15 shows the historical NDMA graph and the serial sampling NDMA graph. Historical NDMA in this zone ranged from 7.7 to <0.23 ng/L, while samples from this investigation identified an NDMA range of 2.3 ng/L to <0.49 ng/L. Historic NDMA concentrations are inconsistent with more fluctuations in concentrations, while NDMA concentrations identified during this investigation are consistently at or below 2.5 ng/L.

4.9.8 WW-5-909

Figure 4.16 shows the historical NDMA graph and the serial sampling NDMA graph. Historical NDMA in this zone ranged from 6.5 to 1.7 ng/L, while samples from this investigation identified an NDMA range of 3.08 ng/L to 1.56 ng/L. Historic NDMA concentrations are inconsistent with more fluctuations in concentrations, while NDMA concentrations identified during this investigation are consistently at or below 3 ng/L.

4.10 Tentatively Identified Compounds

NASA compared concentrations of NDMA with concentrations of the three TICs, 2,5-dimethyl-1,4-dioxane, NBBS, and N, N-dimethyl-formamide for each sample event at each FLUTe zone. Analytical results of TICs for each sample are shown in Table 4.1, and graphs of TIC concentrations are shown on

Figure 4.1 through Figure 4.8. 2,5-Dimethyl-1,4-dioxane was detected in ~~11~~ 13 of the 40 samples, NBBS in 33 of 40, and N, N-dimethyl-formamide in two of 40 samples.

The TIC NBBS was identified in 82.5% of samples, so results of comparison with WSTF COC concentrations is more reliable than with the remaining two TICs. One notable difference in NBBS concentrations and concentrations of NDMA and 1,4-dioxane is that in the upper three FLUTe zones in WW-4, the pre-purge (0-gallon) NBBS concentrations were much lower than subsequent samples collected from these zones, while NDMA and 1.4-dioxane concentrations generally declined with each subsequent purge/sample event. Correlation between NBBS and WSTF COC concentrations is not apparent. The age of FLUTe liners appears to have a significant effect on NBBS concentrations, with NBBS at significantly higher concentrations in BLM-32, JER-2, and WW-5 than were identified in any of the WW-4 samples, indicating leaching of NBBS is increasing over time in FLUTe systems. No other apparent conclusions can be drawn from this comparison.

The low occurrence of 2,5-dimethyl-1,4-dioxane, identified in ~~27~~32.5% of samples, and N, N-dimethyl-formamide, identified in 5% of samples, introduces uncertainty when evaluating these concentrations with WSTF COCs. N, N-dimethyl-formamide was not compared with WSTF COCs. Concentrations of 2,5-dimethyl-1,4-dioxane were identified in all pre-purge (0-gallon) samples, ~~(except at WW-5-909), and~~ in the 4-gallon samples from ~~and 8-gallon samples from~~ WW-4-423, ~~and~~ WW-4-589, and WW-5-909, and in the 8-gallon samples from WW-4-423 and WW-4-589. Pre-purge concentrations of 2,5-dimethyl-1,4-dioxane were much higher ~~than those~~in ~~from~~ purged samples ~~in~~from WW-4 zones, and somewhat correlate to 1,4-dioxane concentration decreases in those samples. However, the low occurrence rate introduces uncertainty to any comparison with WSTF COCs.

4.11 Quality Control Samples

Unlike the Phase 1 investigation, NDMA was ND in the field blank samples collected for the low-level analytical method. Duplicate sample results closely matched the corresponding primary sample results in most samples collected and analyzed. Six duplicate samples (of 60 total samples) were flagged “QD” to indicate that the precision for a field duplicate was outside standard limits.

Additionally, one sample, the 13-gallon from WW-4-423, was flagged “SP” indicating that either the spike recovery or the relative percent difference for spike duplicates was outside standard limits.

NASA evaluated the higher of the primary or duplicate sample NDMA concentration in all instances. The effect of the field duplicate and spiked sample precision outside standard limits is considered minimal, and these data are appropriate to support the objective of this investigation.

Data flags for the 1,4-dioxane results indicate similar results as with the NDMA. The occurrence of the “QD” flags was slightly higher than with NDMA, with twelve of 60 samples flagged. In all cases, NASA evaluated the higher of the two (primary or duplicate) sample concentration during this investigation. The effect of the field duplicate sample precision outside standard limits is considered minimal, and these data are appropriate to support the objective of this investigation.

5.0 Uncertainties

NDMA concentrations in groundwater samples collected during this investigation of well WW-4 are not likely subject to uncertainty when considering detections of NDMA in the accompanying QC samples. The identified data quality issues with NDMA samples are limited to duplicate and spike sample precision being outside standard limits. In all cases NASA used the higher of the primary or duplicate sample result to evaluate the effect of increased purge volumes on NDMA results. Of the 40 samples

collected from the eight FLUTe zones, six of these samples were flagged, representing 15% of the total samples. Likewise 1,4-dioxane samples flagged "QD" represent 20% of the total samples.

Fluctuations in COPC concentrations may be attributed to the execution of serial purging and sampling of FLUTe zones over multiple days because of previously discussed project constraints. In some instances, analytical results indicate that when a subsequent purge/sample event was not completed on the same day as the previous purge/sample cycle, there was an increase in COPC concentrations when compared with the previous purge/sample COPC concentrations.

6.0 Conclusions

This FLUTe data representativeness evaluation compared a time series of sampling event concentrations from eight FLUTe zones in wells WW-4, BLM-32, JER-2, and WW-5. This investigation included four FLUTe zones from a new liner system installed in WW-4, and included four zones from wells in which FLUTe liners have been installed and sampled over several years. Serial sampling was performed by collecting samples representing pre-purge water in the FLUTe system and samples collected following purging of 1, 2, 3, and 4 sample system volumes. Analytical results from the serial sampling events were also compared with COPC concentrations identified during scheduled groundwater sampling performed in accordance with the GMP. The evaluation shows the following:

- Serial sampling activities conducted during this investigation have identified potential issues with established WSTF FLUTe sampling procedures that may affect sample quality. NASA revised these procedures to assure samples represent formation groundwater by requiring sample collection immediately after purging the minimum volume required for each zone. In all cases a minimum of four gallons will be purged from all FLUTe zones.
- NDMA concentrations through the serial sampling events at the eight FLUTe zones were consistent with historical concentrations in groundwater samples collected from the Water FLUTe system. Based on the evaluation of NDMA detections presented in this report, NASA concludes that NDMA concentrations in groundwater samples collected from the Water FLUTe system may be representative of groundwater, though uncertainty remains due to the variable nature of detections from Water FLUTe systems.
- NDMA concentrations compared with concentrations of 1,4-dioxane and the three TICs evaluated herein does not indicate the presence of 1,4-dioxane and the three TICs in groundwater have a causal effect on NDMA concentrations. There was no obvious correlation between concentrations of NDMA and other constituents.
- The age of each FLUTe liner influences the occurrence of NBBS. Older FLUTe liners may be leaching NBBS at increasing rates with time.

The purpose of this investigation was to determine if the detections of constituents of concern at the eight FLUTe zones will decrease with increased purging prior to sampling. The greatest reduction in NDMA concentrations occurred following purging of the first sampling system volume and did not appreciably decrease with additional purging. Therefore, NASA concludes that significant additional purging of Water FLUTe systems is not likely to impact the detection of the COPCs evaluated in this investigation.

7.0 Recommendations

Based on the regulatory criteria and decision rule provided in the NMED-approved abbreviated work plan (NASA, 2021d), the results of the Phase 2 investigation summarized in Section 4.0 and the conclusions drawn from those results summarized in Section 6.0, NASA recommends continued use of FLUTe

systems for collection of groundwater samples from wells with multiple screened intervals currently utilizing the FLUTe system. However, due to the apparent propensity for FLUTe system liner materials to leach residual concentrations of NDMA and 1,4-dioxane which~~,~~ could potentially affect the interpretation of concentration data for these COCs, NASA believes the installation of the FLUTe groundwater sampling system at additional groundwater monitoring well locations is not appropriate at this time.

Results of this investigation has prompted NASA to revise sampling procedures to assure samples represent formation groundwater by requiring sample collection immediately after purging the minimum volume from each zone. NASA recommends continued evaluation of WSTF COCs in groundwater samples collected from FLUTe systems to determine if the procedural changes affect COC concentrations.

Additionally, NASA recommends the minimum purge volumes remain unchanged from the current requirements of four gallons from wells BLM-32, JER-1, JER-2, ST-7, WW-4, and WW-5, and four and a half gallons from wells PL-11 and ST-6. COPC concentrations do not appreciably reduce following additional purging activities, but were minimally reduced in wells BLM-32, JER-2 and WW-5 by purging two cycles prior to sampling (8 gallons). Evaluation of future COC concentrations in samples collected using the revised procedures will provide additional information that will support any future changes to the established purge volumes. Additional FLUTe system evaluation data and information will be presented in quarterly periodic groundwater monitoring reports that will document the effectiveness of purging and sampling protocols for FLUTe system monitoring wells and a groundwater data representativeness evaluation synopsis.

NASA submitted the *NASA WSTF Westbay Well Reconfiguration Work Plan for Westbay Wells PL-7, PL-8, PL-10, ST-5, and WW-3* on April 29, 2021 (NASA, 2021b). NASA proposed to replace the Westbay systems in these wells with purgeable, multiport Water FLUTe sampling systems to improve the quality of groundwater samples collected for chemical analysis. NMED disapproved the Work Plan on February 6, 2024 (NMED, 2024) citing the results of this report.~~The basis is that NDMA concentrations in this study are consistent with historical concentrations in groundwater samples collected from the Water FLUTe system.~~ There appear to be few, if any, viable a~~A~~lternatives to ~~the~~ Westbay and ~~Water~~ FLUTe system~~s~~ for permanent purgeable sampling systems in existing multi-zone groundwater monitoring wells. ~~general are under consideration, though~~Based on this, NASA ~~does not recommend any currently~~must reevaluate ongoing plans to reconfigure existing multiport monitoring wells. Meanwhile, based upon available options ~~over the Water FLUTe system~~ for new ~~existing~~ multi-zone monitoring wells, NASA concurs that ~~-~~NMED~~--suggested nested,~~ groundwater monitoring wells equipped with dedicated bladder pumps are likely to allow for the collection of representative groundwater samples. NASA will also consider clustered conventional monitoring wells using dedicated bladder pumps for future groundwater monitoring needs at WSTF~~-~~.

8.0 References

Adoption of 40 CFR Part 262, Environmental Improvement Board, 20.4.1.300 NMAC (12-1-18).

NASA Johnson Space Center White Sands Test Facility. (2008, March 7). *Submittal of Mid-plume Interception and Treatment System (MPITS) Interim Corrective Measures Work Plan (IMWP)*. Las Cruces, NM.

NASA Johnson Space Center White Sands Test Facility. (2017, March 30). *Detections of NDMA and TCE in WSTF Groundwater Monitoring Wells BLM-30, PL-5, PL-6, PL-7, PL-8, PL-10, ST-5, and WW-3*. Las Cruces, NM.

NASA Johnson Space Center White Sands Test Facility. (2018a, April 25). *Request for Extension of Time for NASA WSTF Monitoring Well Groundwater Data Representativeness Work Plan*. Las Cruces, NM.

NASA Johnson Space Center White Sands Test Facility. (2018b, December 21). *Abbreviated Investigation Work Plan for Groundwater Data Representativeness, Phase 1: FLUTe Well Evaluation*. Las Cruces, NM.

NASA Johnson Space Center White Sands Test Facility. (2019, July 30). *Response to Approval with Modifications of Abbreviated Investigation Work Plan Groundwater Data Representativeness Phase 1: Water FLUTe Well Evaluation*. Las Cruces, NM.

NASA Johnson Space Center White Sands Test Facility. (2020, February 27). *Groundwater Data Representativeness Phase 1: Water FLUTe Well Evaluation Abbreviated Investigation Report*. Las Cruces, NM.

NASA Johnson Space Center White Sands Test Facility. (2021a, April 19). *NASA White Sands Test Facility (WSTF) Groundwater Monitoring Plan (GMP) Update for 2021*. Las Cruces, NM.

NASA Johnson Space Center White Sands Test Facility. (2021b, April 29). *NASA WSTF Westbay Well Reconfiguration Work Plan for Wells PL-7, PL-8, PL-10, ST-5, and WW-3*. Las Cruces, NM.

NASA Johnson Space Center White Sands Test Facility. (2021c, August 17). *Response to Approval with Modifications for Groundwater Data Representativeness Phase 1: Water FLUTe Well Evaluation Abbreviated Investigation Report*. Las Cruces, NM.

NASA Johnson Space Center White Sands Test Facility. (2021d, November 2). *Abbreviated Investigation Work Plan for Groundwater Data Representativeness, Phase 2: FLUTe Well Evaluation*. Las Cruces, NM.

NMED Hazardous Waste Bureau. (2016, March 29). *Approval NASA WSTF Periodic Monitoring Report Fourth Quarter 2015*. Santa Fe, NM.

NMED Ground Water Quality Bureau. (2017a, July 14). *Discharge Permit Renewal and Modification, DP-1255, NASA White Sands Testing Facility*. Santa Fe, NM.

NMED Hazardous Waste Bureau. (2017b, October 4). *Approval with Modifications Detections of NDMA (N-Nitrosodimethylamine) and TCE (Trichloroethylene) In WSTF Groundwater Monitoring Wells BLM-30, PL-5, PL-6, PL-7, PL-8, PL-10, ST-5, and WW-3*. Santa Fe, NM.

NMED Hazardous Waste Bureau. (2018, May 15). *Approval Request for Extension of Time for NASA WSTF Monitoring Well Groundwater Data Representativeness Work Plan*. Santa Fe, NM.

NMED Hazardous Waste Bureau. (2019, May 13). *Approval with Modifications Abbreviated Investigation Work Plan Groundwater Data Representativeness Phase 1: Water Flute Well Evaluation*. Santa Fe, NM.

NMED Hazardous Waste Bureau. (2021, June 3). *Approval with Modifications Groundwater Data Representativeness Phase I: Water FLUTe Well Evaluation Abbreviated Investigation Report*. Santa Fe, NM.

NMED Hazardous Waste Bureau. (2022, August 8). *Approval Abbreviated Investigation Work Plan for Groundwater Data Representativeness Phase 2: Water FLUTe Well Evaluation*. Santa Fe, NM.

NMED Hazardous Waste Bureau. (2024, February 6). *Disapproval of the Well Reconfiguration Work Plan for Westbay Wells PL-7, PL-8, PL-10, ST-5, and WW-3.* Santa Fe, NM.

Figures

Figure 2.1 FLUTe Phase 2 Well Location Map

(SEE NEXT PAGE)

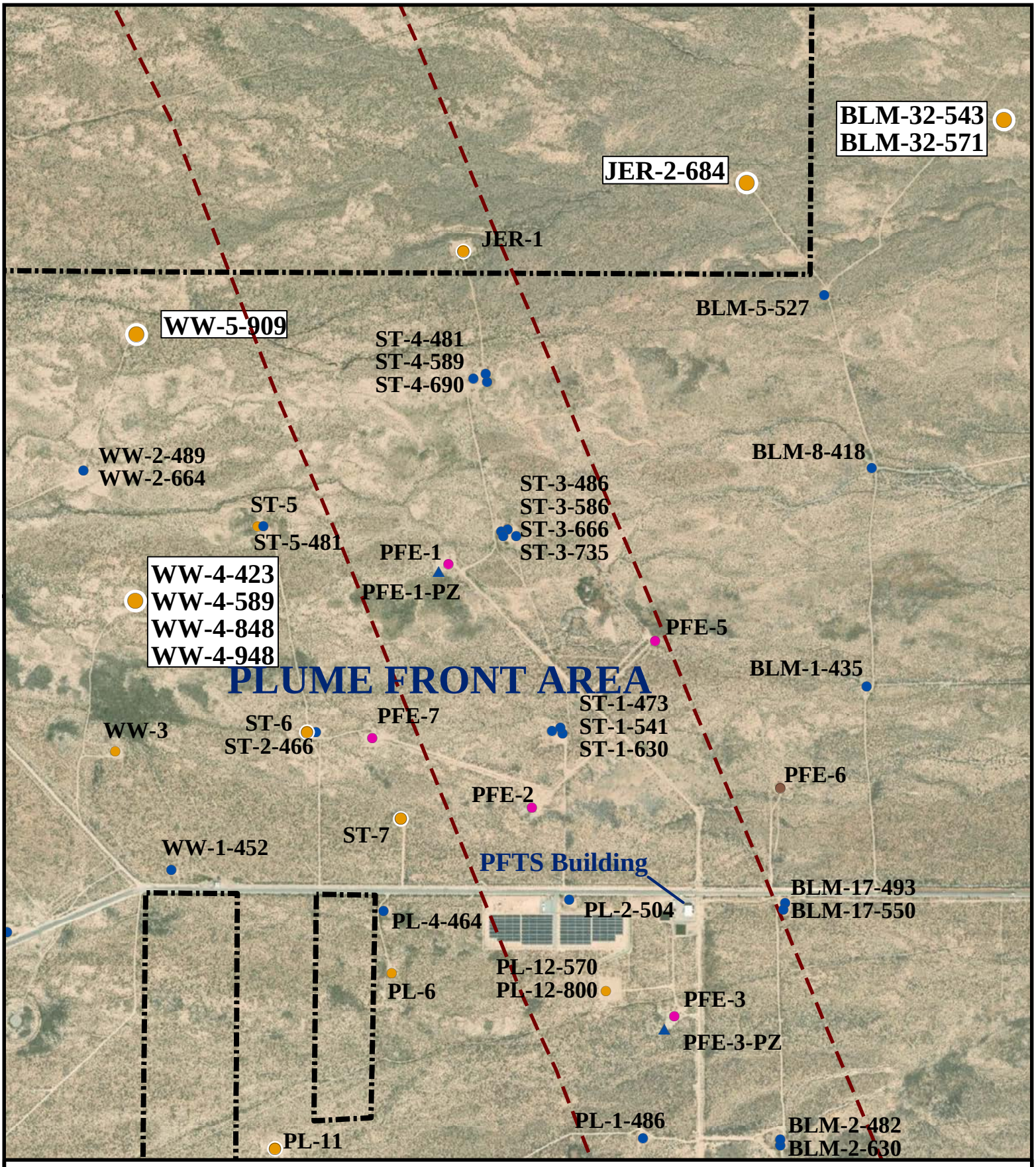
BLM-32-543
BLM-32-571
JER-2-684
JER-1
BLM-5-527
WW-5-909
ST-4-481
ST-4-589
ST-4-690
WW-2-489
WW-2-664
BLM-8-418
ST-3-486
ST-3-586
ST-3-666
ST-3-735
ST-5
ST-5-481
PFE-1
PFE-1-PZ
WW-4-423
WW-4-589
WW-4-848
WW-4-948
PFE-5
PLUME FRONT AREA
BLM-1-435
ST-1-473
ST-1-541
ST-1-630
WW-3
ST-6
ST-2-466
PFE-7
PFE-6
PFE-2
ST-7
WW-1-452
PFTS Building
BLM-17-493
BLM-17-550
PL-2-504
PL-4-464
PL-12-570
PL-12-800
PL-6
PFE-3
PFE-3-PZ
PL-1-486
BLM-2-482
BLM-2-630
PL-11
FLUTe Phase 2 Data Representativeness Well Testing Locations
Phase 2 FLUTe Well
FLUTe Multiport Well
Multiport
Conventional Well
Extraction Well
Injection Well
Piezometer
Exploration Well
Production Well
Western Boundary Fault Zone
WSTF Boundary
N
W
E
S
Feet
0
500
1,000
2,000
April 2023

Figure 3.1 WW-4 Water FLUTe Installation Diagram

(SEE NEXT PAGE)

WW-4 WATER FLUTe INSTALLATION DIAGRAM

Brass Cap: 4,443.19' (AMSL)
Borehole Diameter: 17 ½" 0-117'; 12 ¼" 117'-1,020'
Surface Casing: Nominal 14" (13 ½" Inside Diameter [ID]) Carbon Steel to 117'
Casing and Screen: Nominal 5" (4 ¾" ID) Schedule (SCH) 80 PVC

Coordinates: 554,772.88' N; 1,512,065.14' E
Original Development Start Date: 04/18/01
Original Development End Date: 04/25/01
Redevelopment Start Date: 09/29/15
Redevelopment End Date: 10/02/15
FLUTe Well Installation Date: 11/09/15

Water FLUTe Sampling Zones:
419'-429'
589'-599'
848'-858'
948'-958'

Not to Scale
All measurements in ft-bgs unless otherwise noted
Coordinates are NM State Plane (NAD 83 in ft)

PVC Casing Stick-up: ~1'

Well Apron Construction:
3' x 3' x 4" sloped concrete pad, barrier posts, and locking steel well cap surrounding casing.

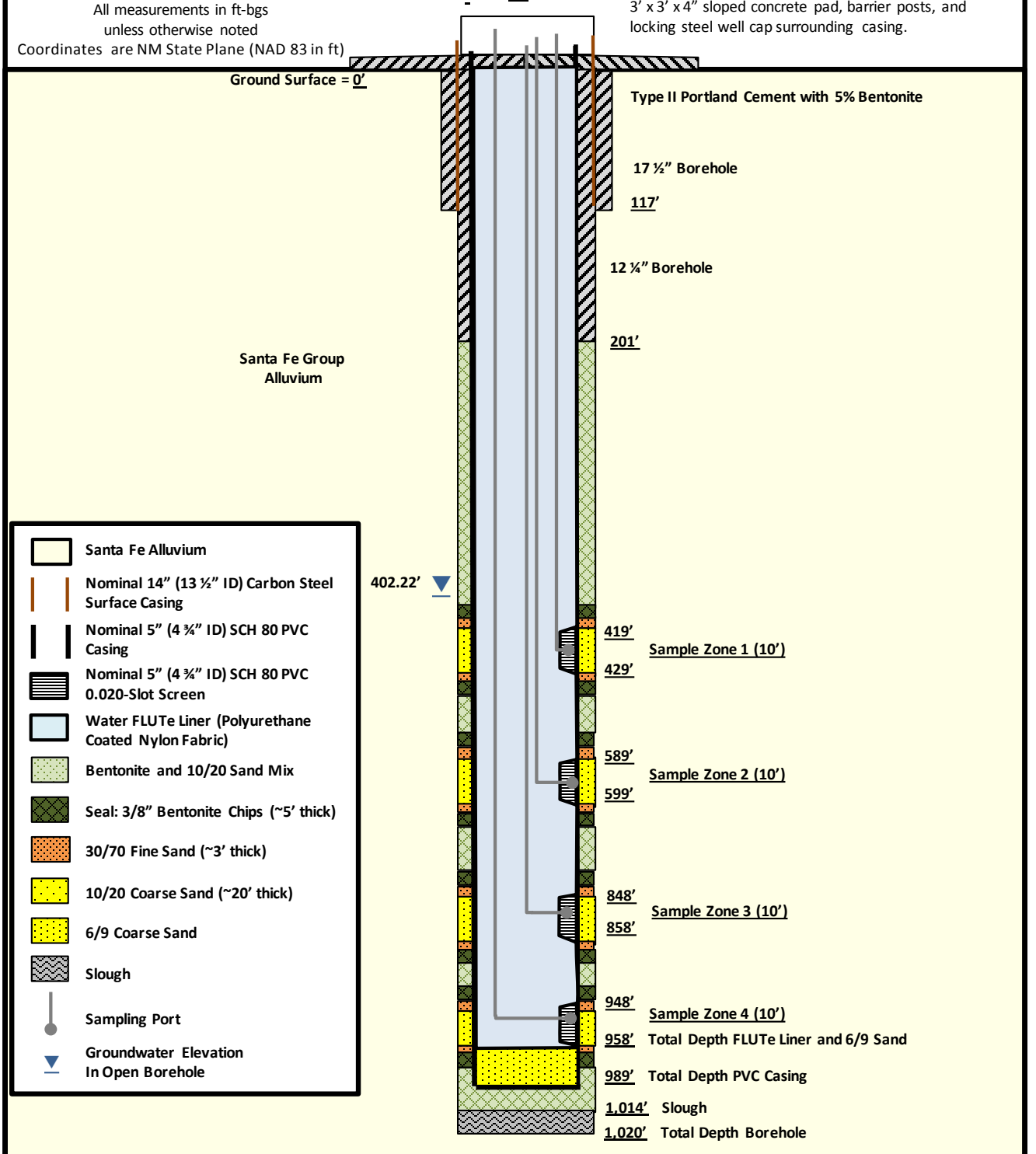

Figure 3.2 BLM-32 Water FLUTe Installation Diagram

(SEE NEXT PAGE)

BLM-32 Water FLUTe INSTALLATION DIAGRAM

Brass Cap : 4,597.18' (AMSL)
Coordinates: 558,870.47' N; 1,519,464.23' E
Borehole Diameter: 8 ¾" = 0' - 376';
4 ½" = 376' - 750'
Surface Casing: 5 ¼" carbon steel to 376' bgs

Original Development Start Date: 06/07/97
Original Development End Date: 06/08/97
FLUTe Well Installation Date: 08/13/15

Water Flute Sampling Zones:
543'-563'
571'-591'
632'-647'

Not to Scale
All measurements in ft-bgs unless otherwise noted
Coordinates are NM State Plane (NAD 83 in ft)

Surface Casing Stick-up from brass cap to top of casing: 1.48'

Well Apron Design & Construction:
3' x 3' sloped cement pad, barrier posts, and locking steel well cap surrounding surface casing.

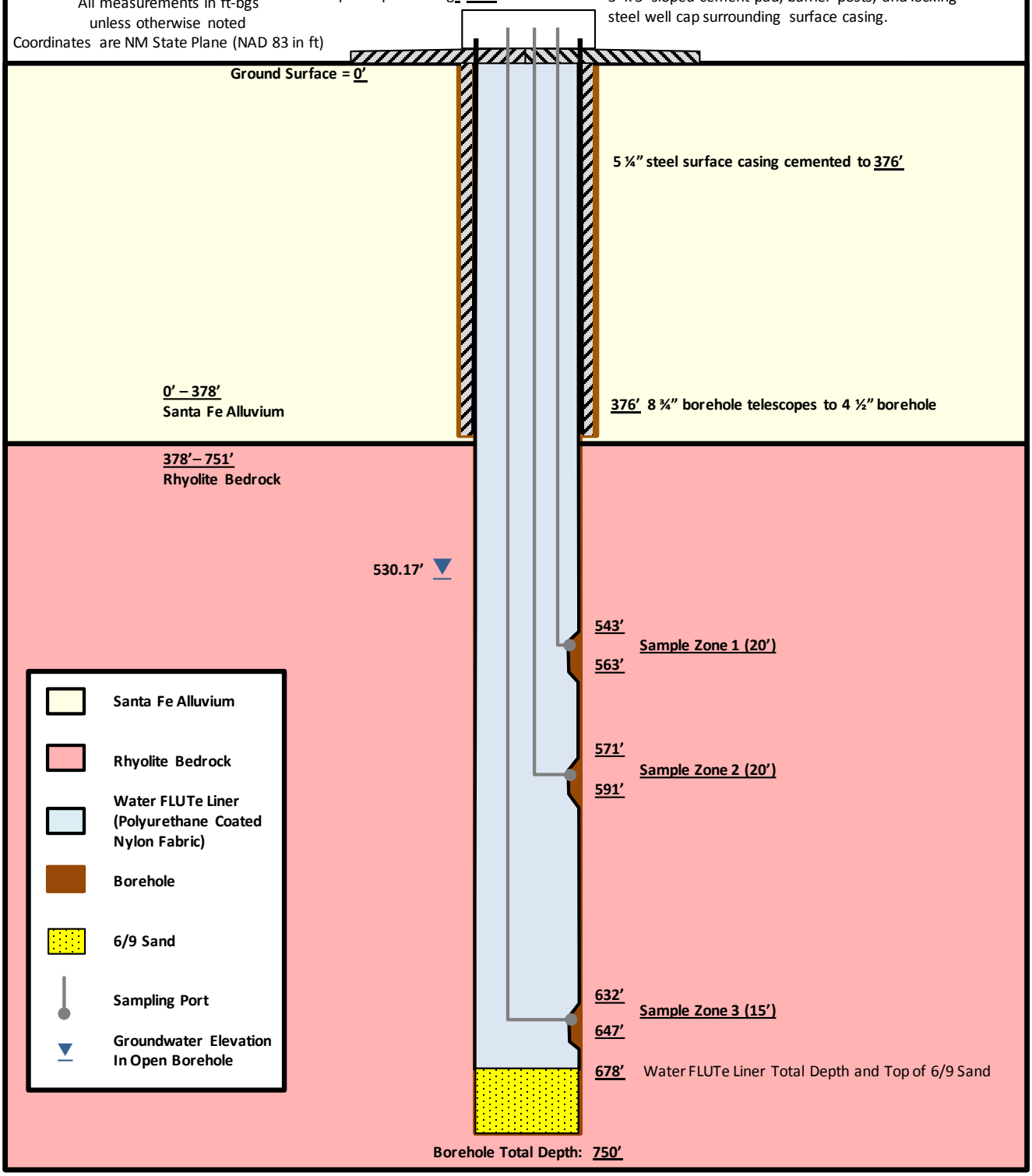

Figure 3.3 JER-2 Water FLUTe Installation Diagram

(SEE NEXT PAGE)

JER-2 Water FLUTe Well Installation Diagram

Brass Cap: 4,546.32 ft amsl
Coordinates: 558,336.64 N; 1,517,273.62 E
Borehole Diameter: 12.25"
Casing and Screen: Nominal 6" SDR-17 PVC
Surface Casing: 14" Steel to 69'

Original Development Start Date: 12/7/03
Original Development End Date: 12/23/03
Redevelopment Dates: 10/8/16-10/19/16
FLUTe Well Installation Date: 1/5/17-1/6/17

Water FLUTe Sampling Zones:
503.5'- 513.5'
583.5'-593.5'
683.5'-693.5'

Not to Scale
All measurements in ft-bgs unless otherwise noted.
Coordinates are NM State Plane (NAD 83 in ft)

PVC Casing Stick-up: ~1'

Well Apron Design & Construction:
3' x 3' loped cement pad, barrier posts, and locking Steel well cap surrounding surface casing.

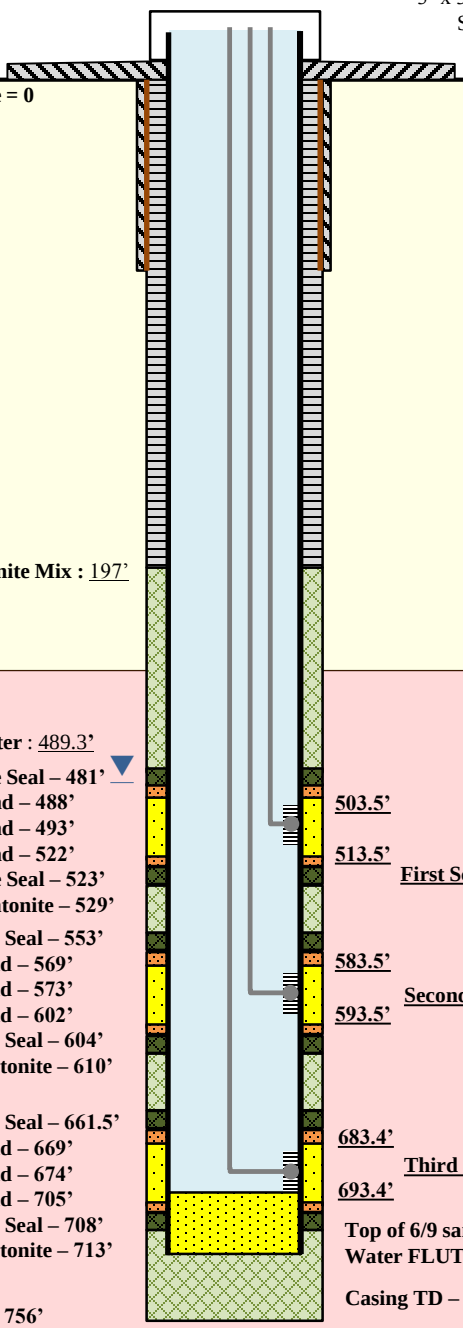

Figure 3.4 WW-5 Water FLUTe Installation Diagram

(SEE NEXT PAGE)

WW-5 WATER FLUTe INSTALLATION DIAGRAM

Brass Cap: 4,444.59' (AMSL)
Borehole Diameter: 17 ½" 0-116'; 12 ¼" 116'-1,020'
Surface Casing: Nominal 14" (13 ½" Inside Diameter [ID]) Carbon Steel to 116'
Casing and Screen: Nominal 5" (4 ¾" ID) Schedule (SCH) 80 PVC

Coordinates: 557,042.74' N; 1,512,073.89' E
Original Development Start Date: 09/27/01
Original Development End Date: 10/06/01
Redevelopment Start Date: 09/26/15
Redevelopment End Date: 09/29/15
FLUTe Well Installation Date: 11/10/15

Water FLUTe Sampling Zones:
459'-469'
579'-589'
809'-819'
909'-919'

Not to Scale
All measurements in ft-bgs unless otherwise noted
Coordinates are NM State Plane (NAD 83 in ft)

PVC Casing Stick-up: ~1'

Well Apron Construction:
3' x 3' x 4" sloped concrete pad, barrier posts, and locking steel well cap surrounding casing.

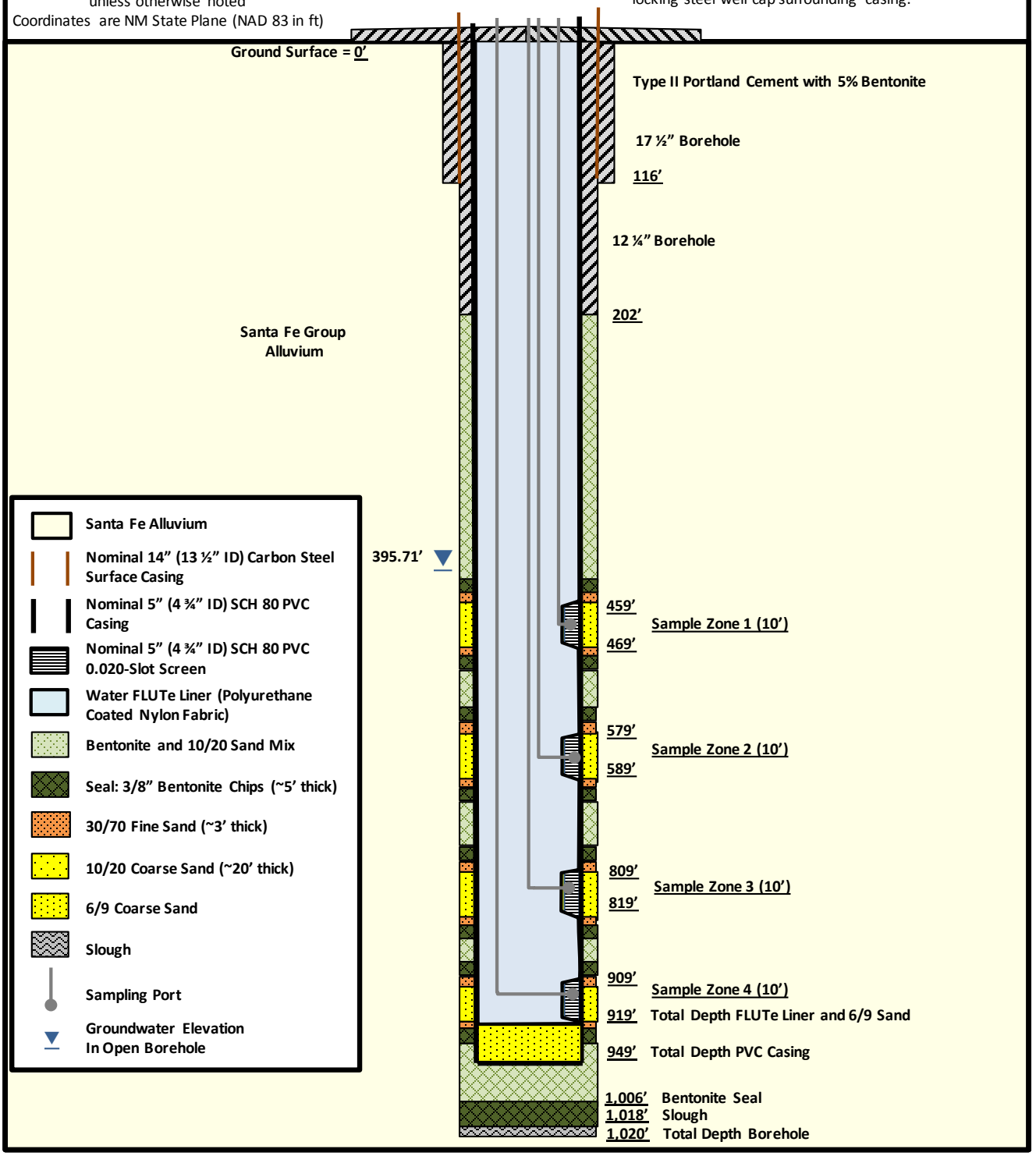

Figure 4.1 **WW-4-423 FLUTe Sampling Events Results**

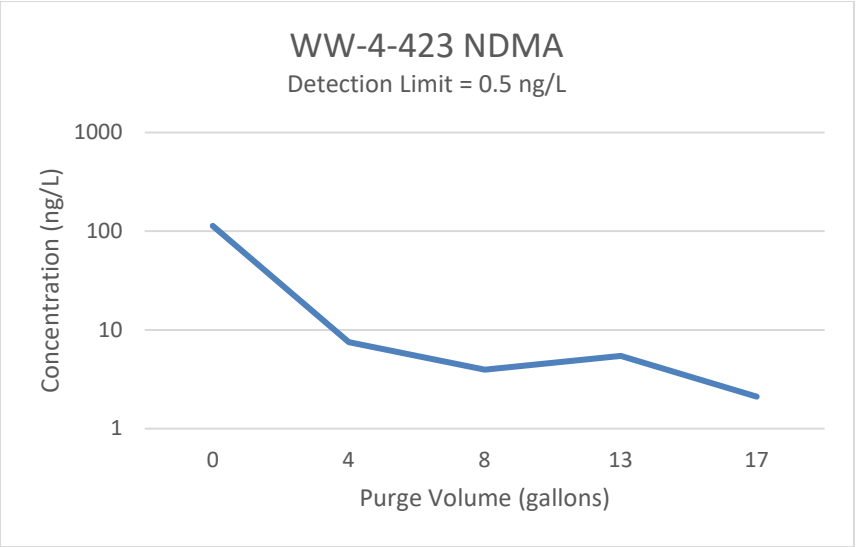

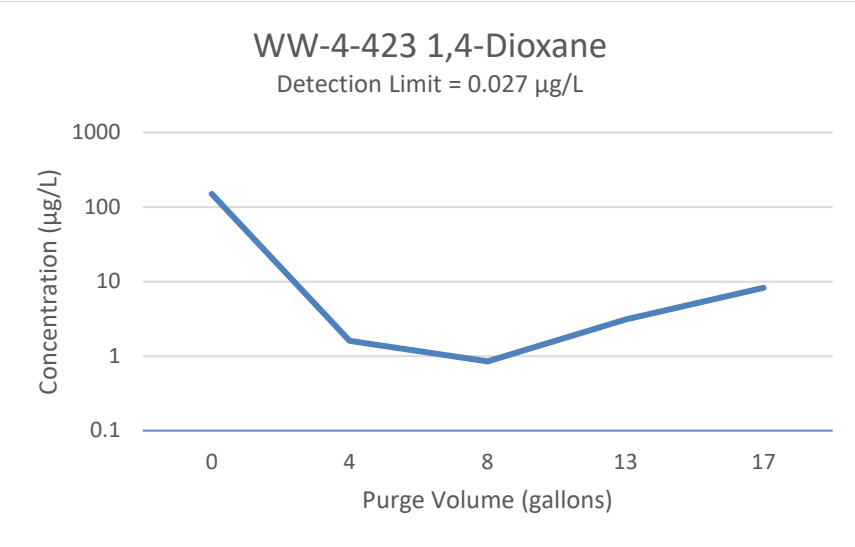

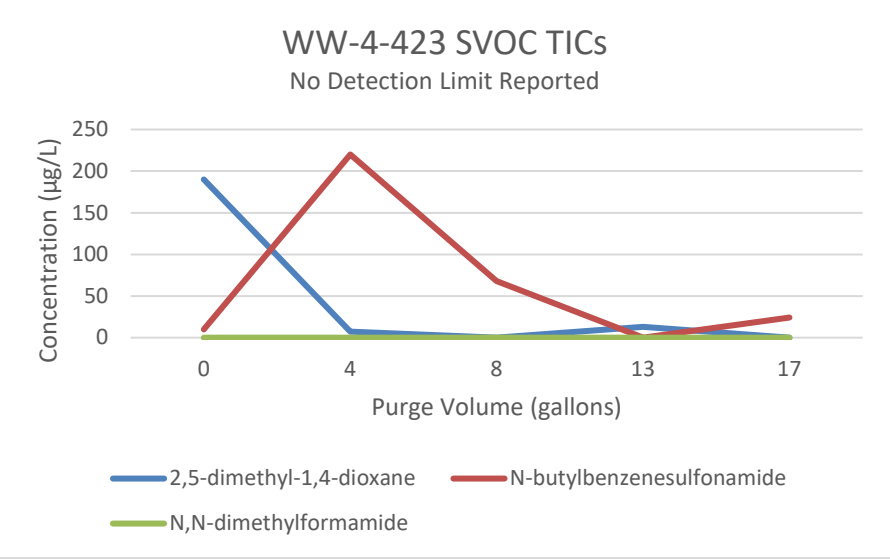

Figure 4.2 **WW-4-589 FLUTe Sampling Events Results**

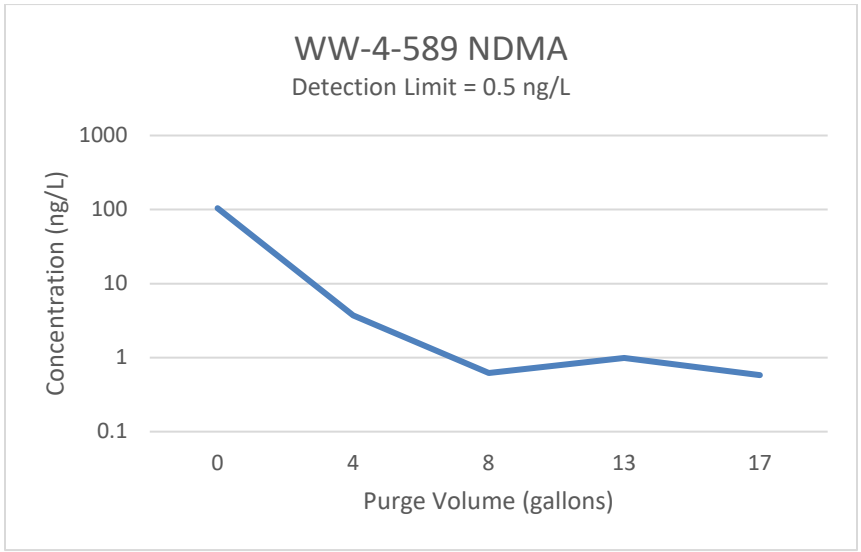

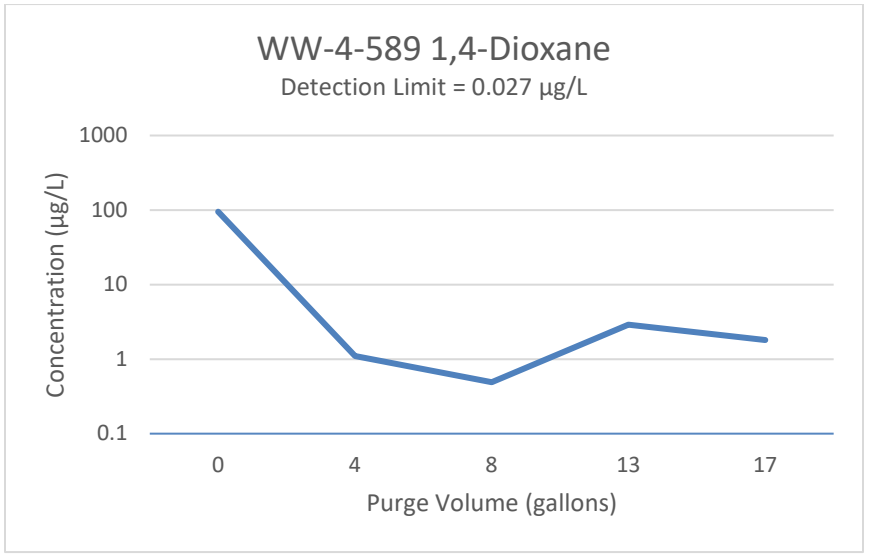

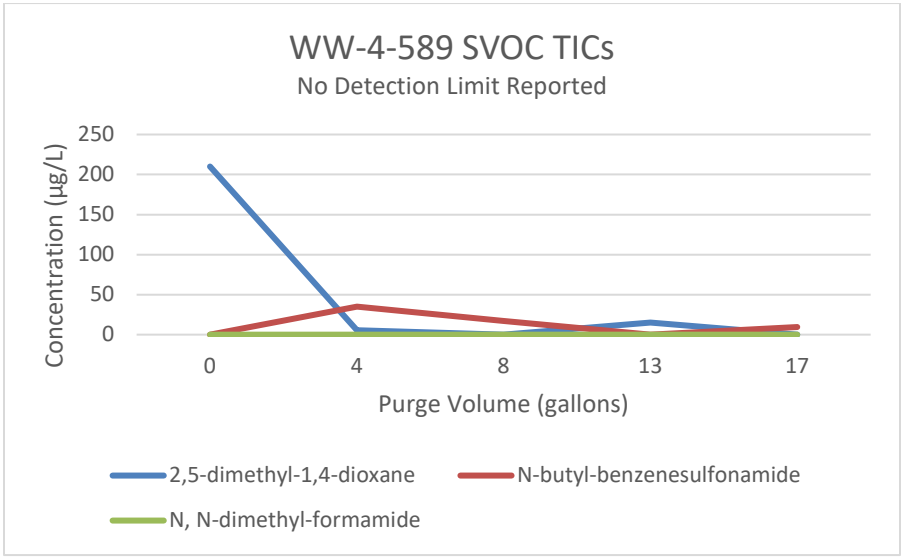

Figure 4.3 **WW-4-848 FLUTe Sampling Events Results**

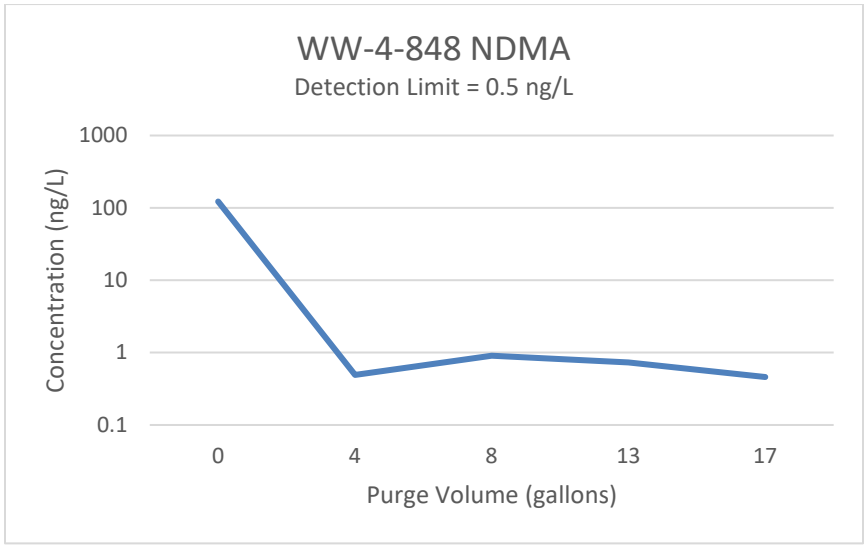

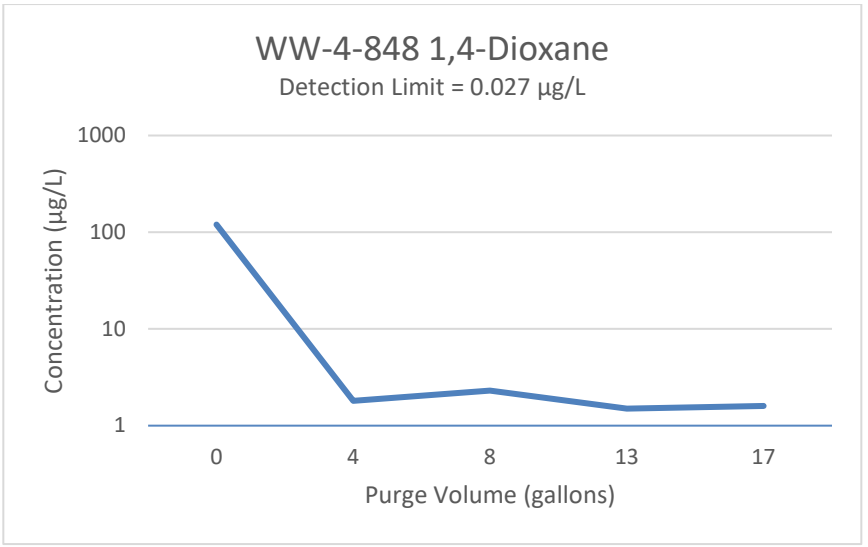

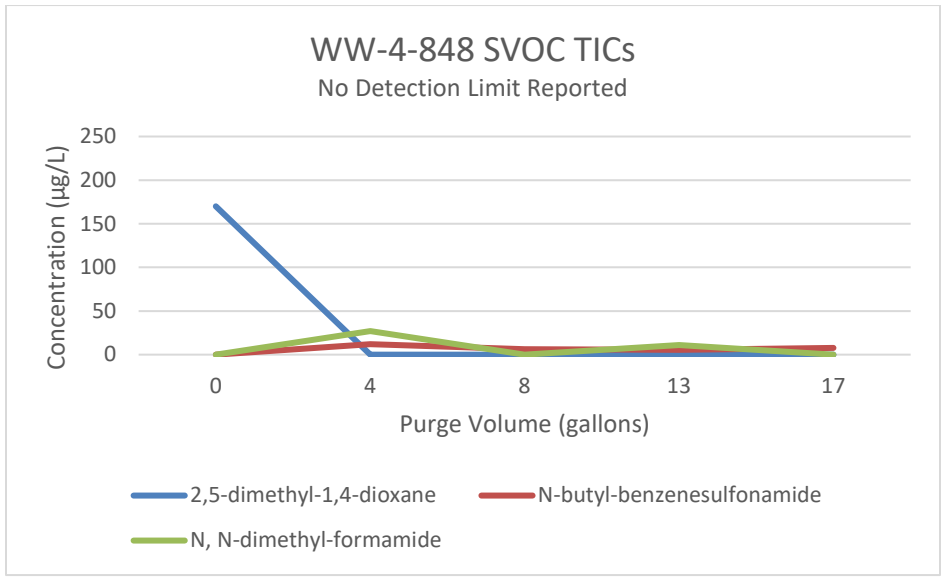

Figure 4.4 **WW-4-948 FLUTe Sampling Events Results**

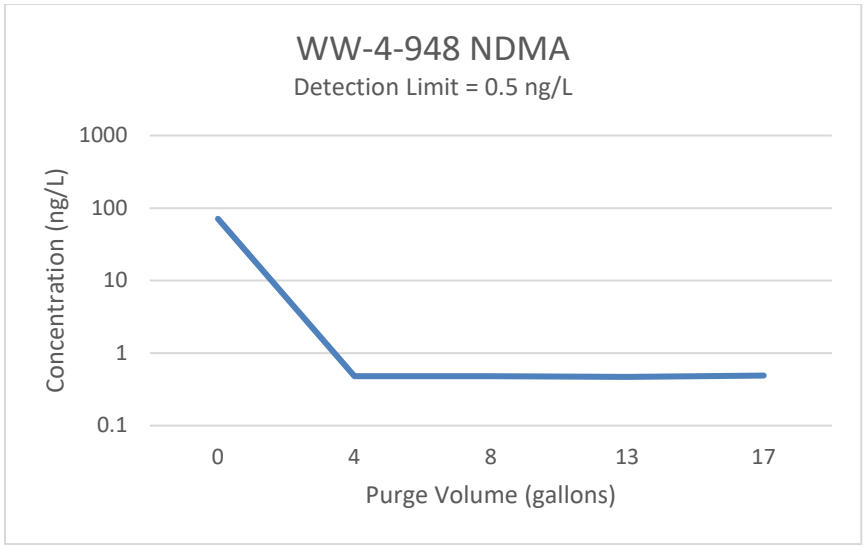

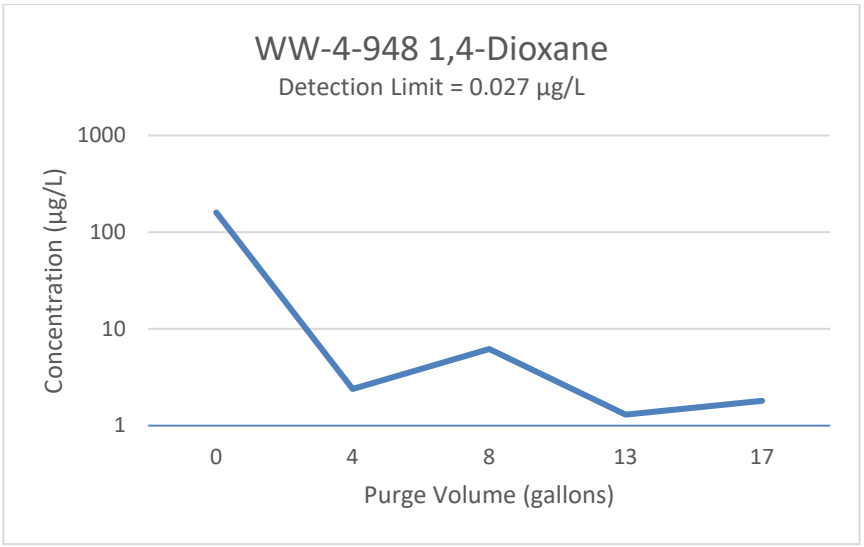

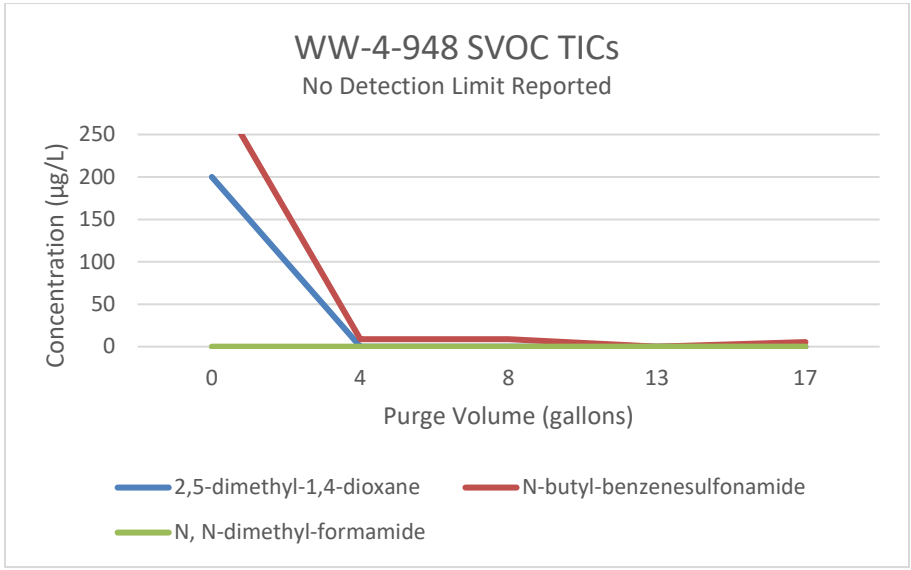

Figure 4.5 **BLM-32-543 FLUTe Sampling Events Results**

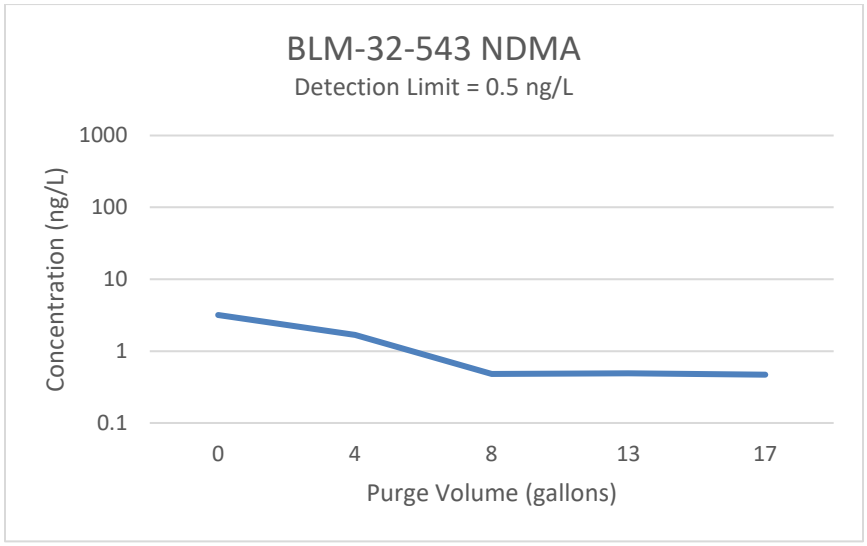

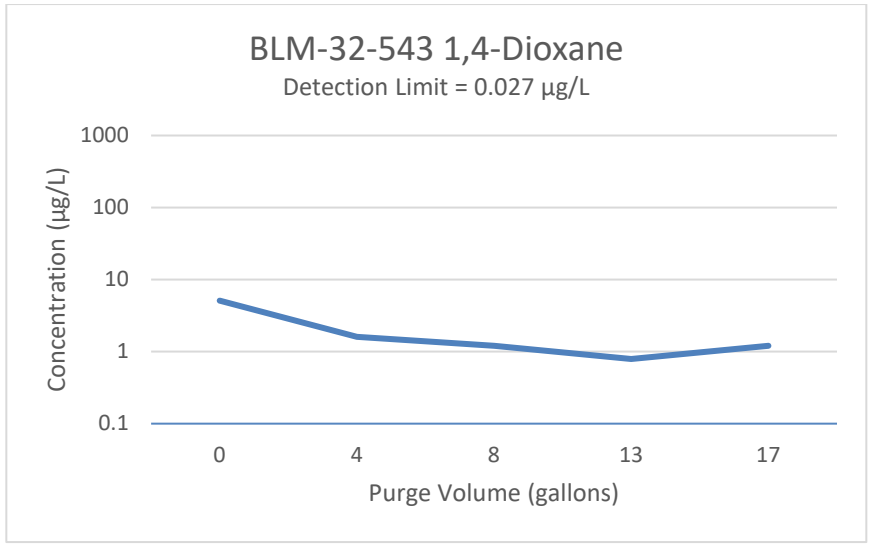

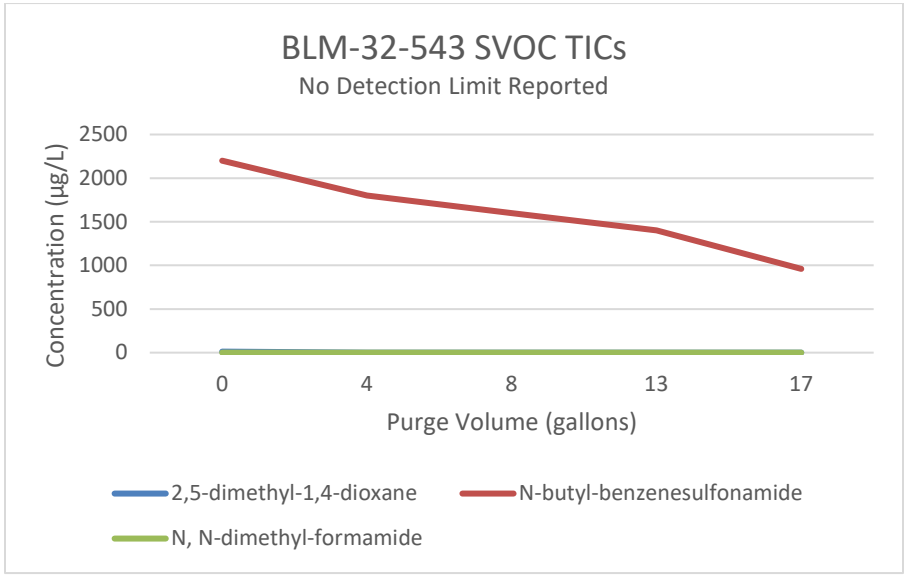

Figure 4.6 **BLM-32-571 FLUTe Sampling Events Results**

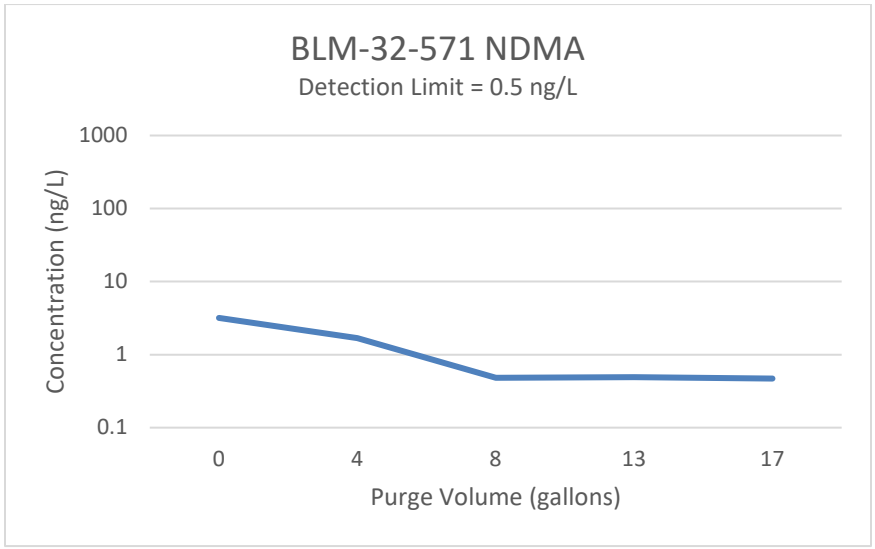

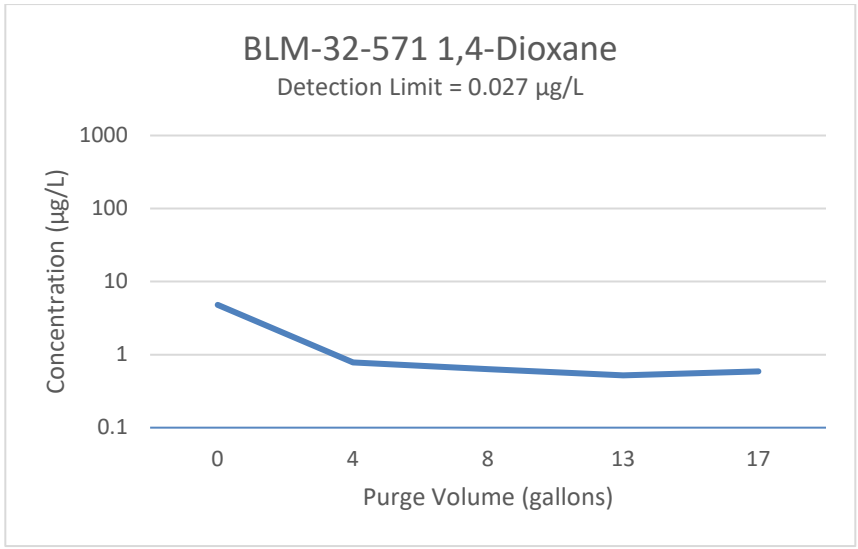

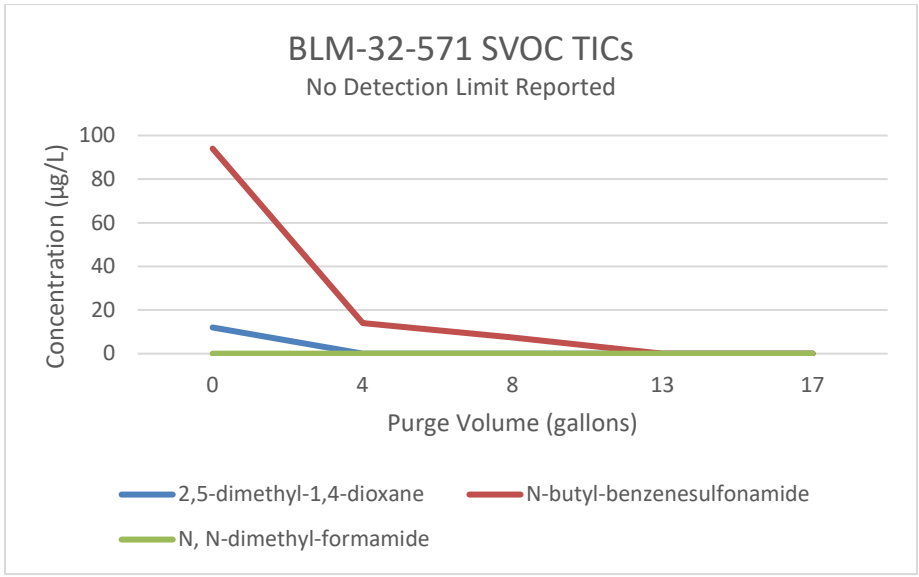

Figure 4.7 **JER-2-684 FLUTe Sampling Events Results**

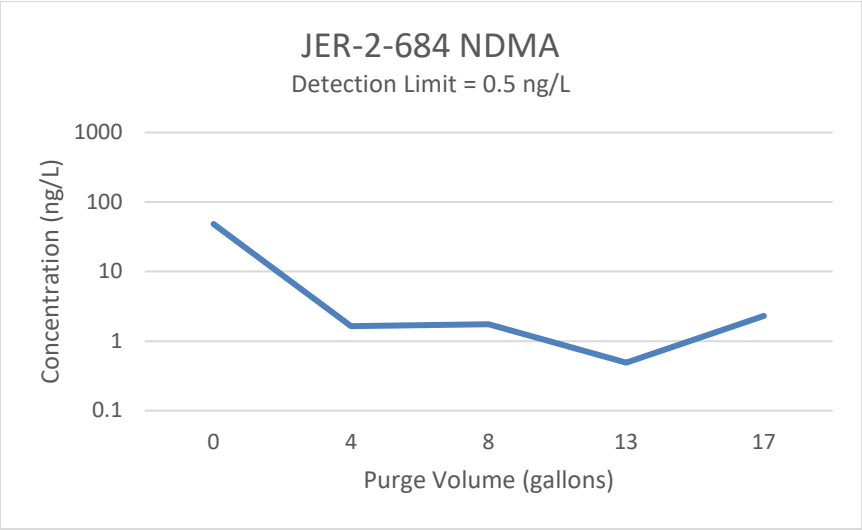

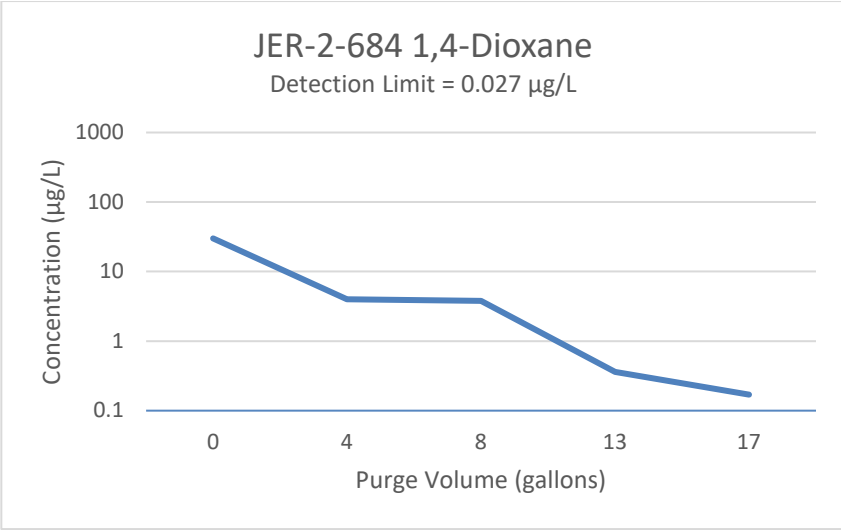

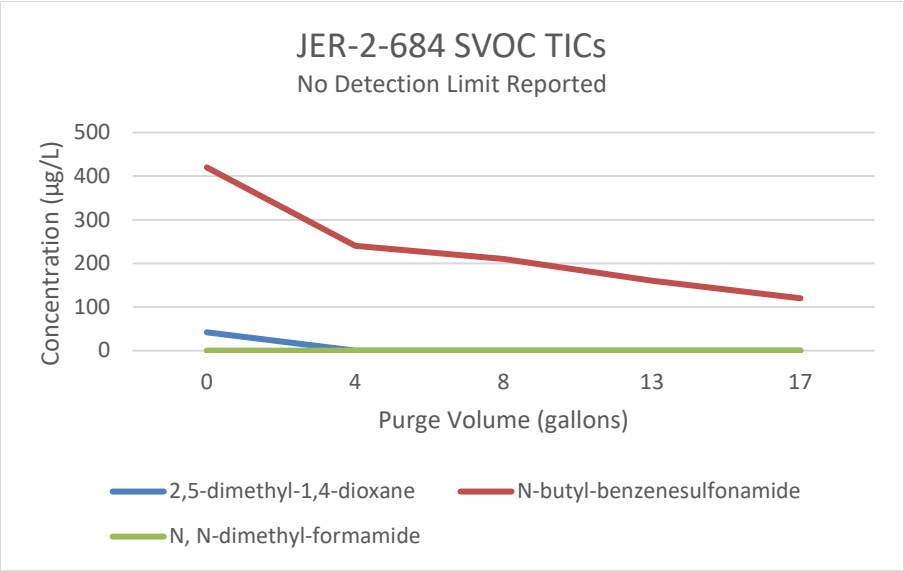

Figure 4.8 **WW-5-909 FLUTe Sampling Events Results**

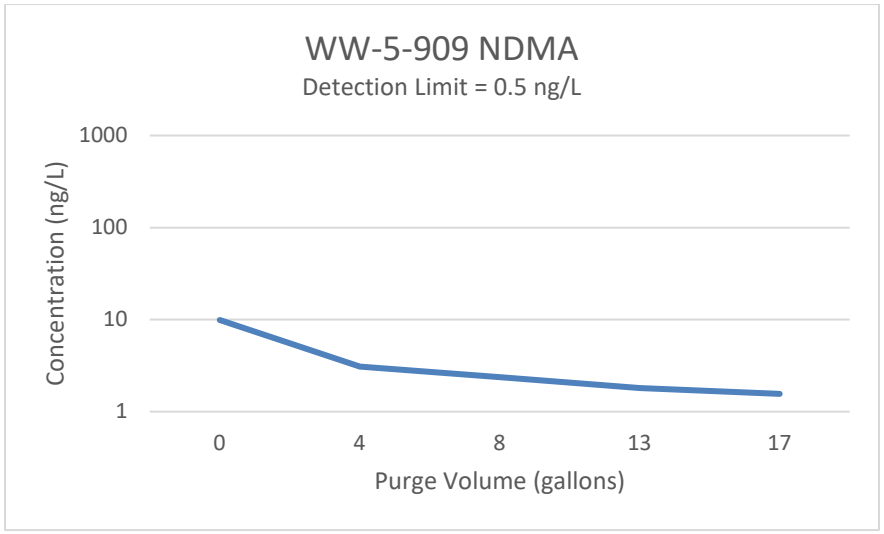

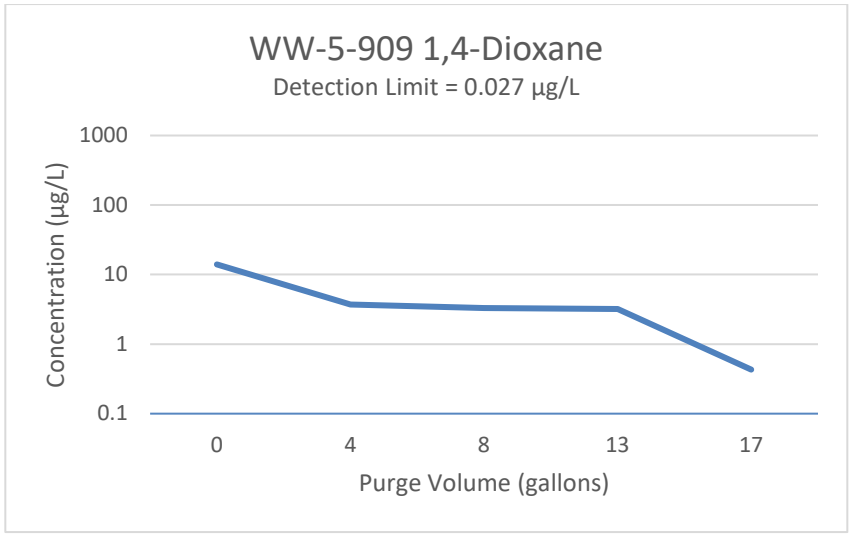

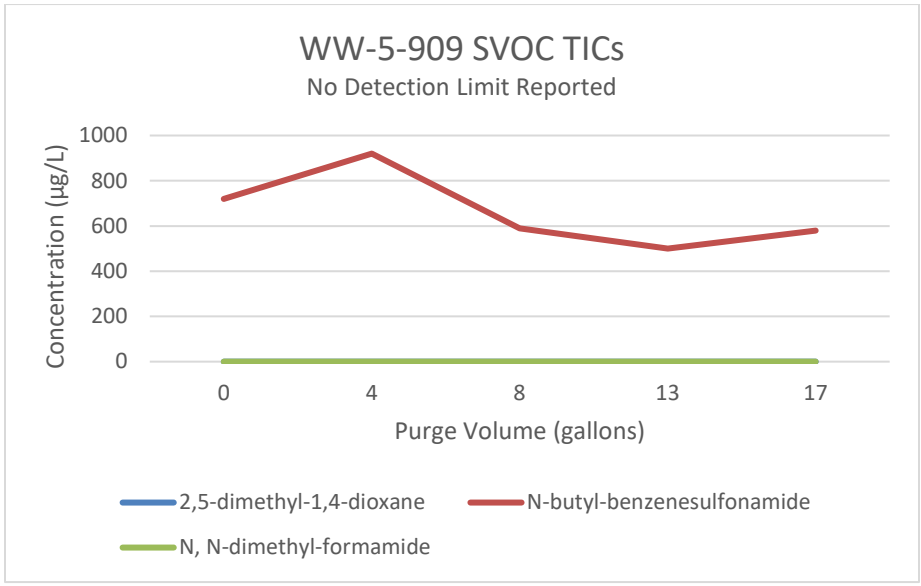

Figure 4.9 **WW-4-423 Historical NDMA**

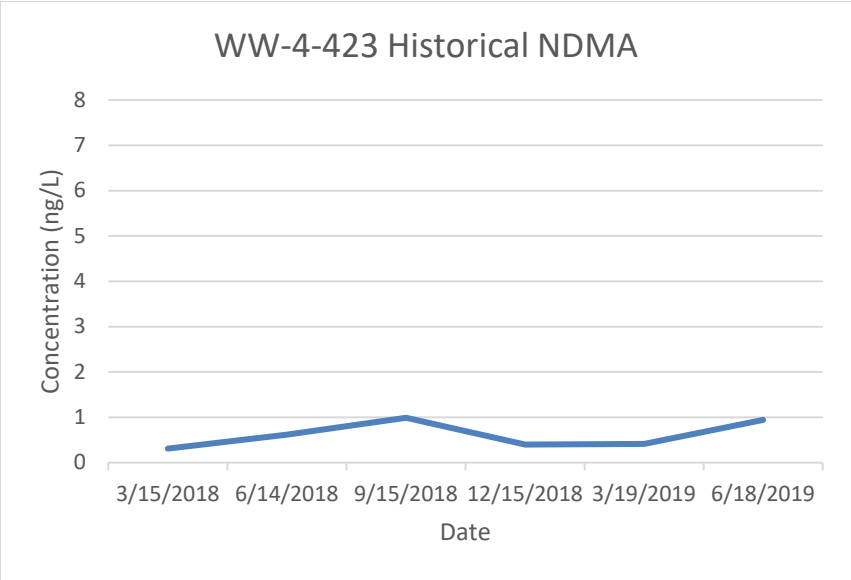

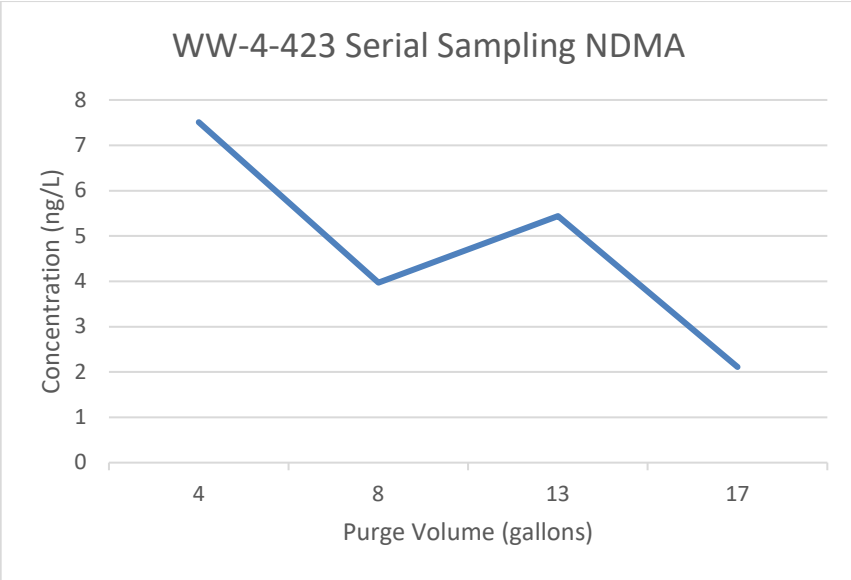

Figure 4.10 **WW-4-589 Historical NMDA**

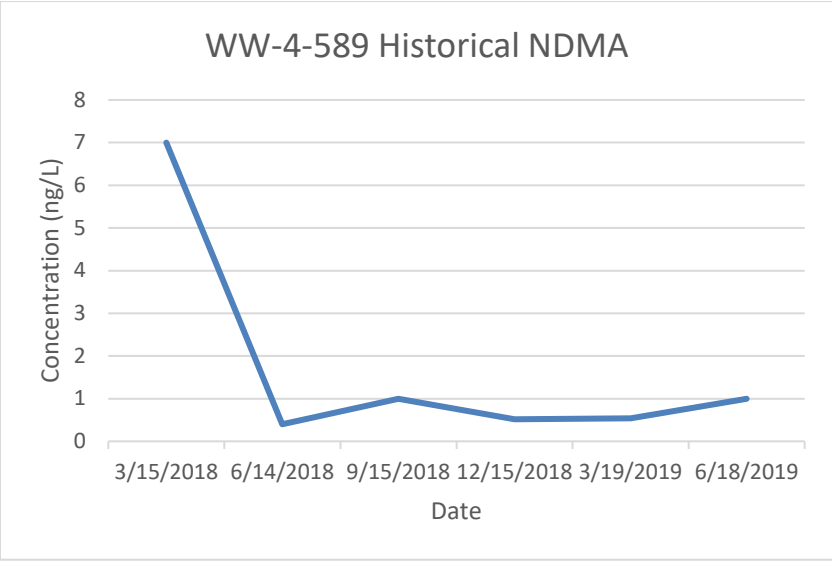

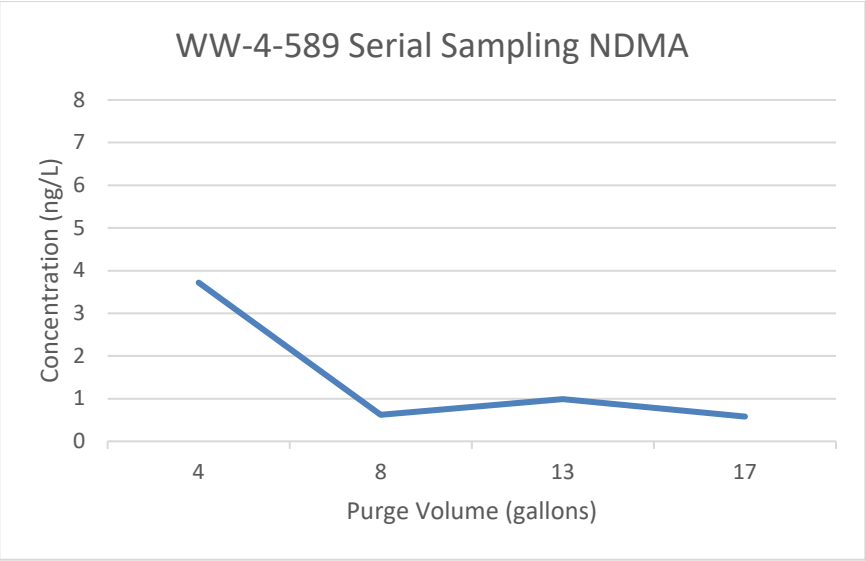

Figure 4.11 **WW-4-848 Historical NDMA**

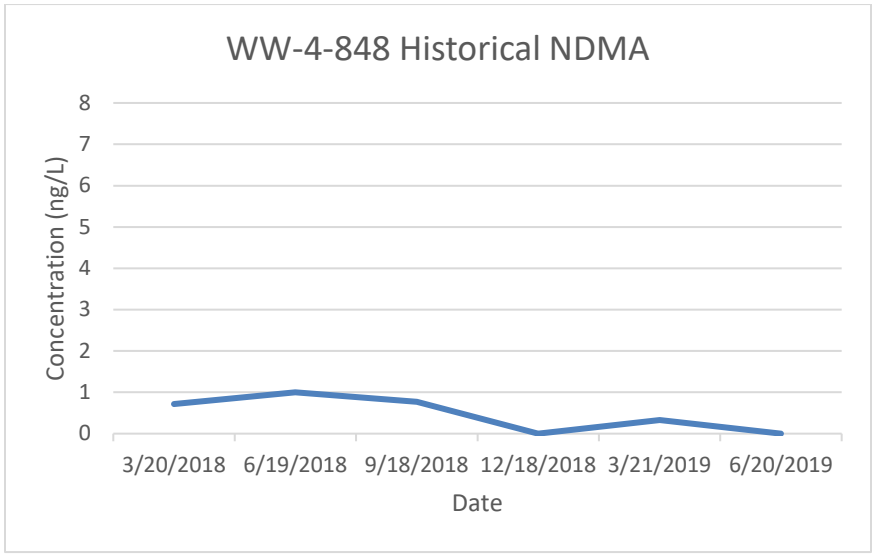

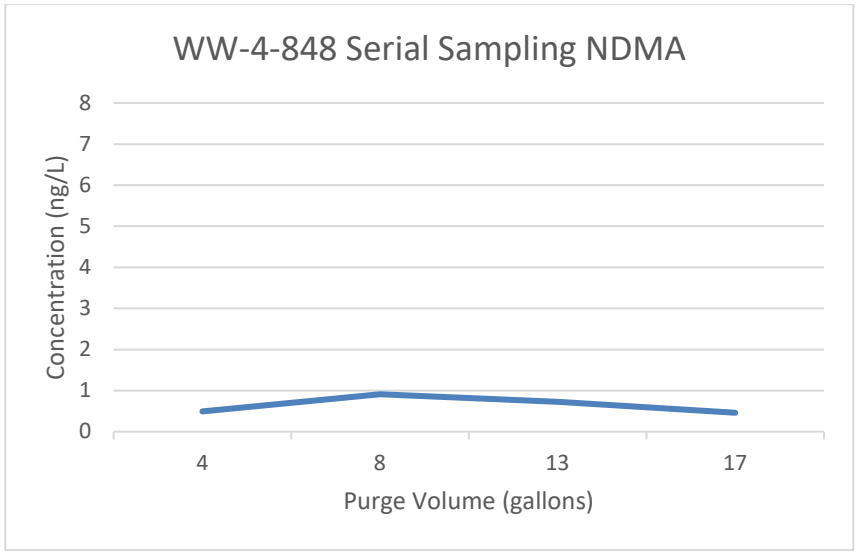

Figure 4.12 **WW-4-948 Historical NDMA**

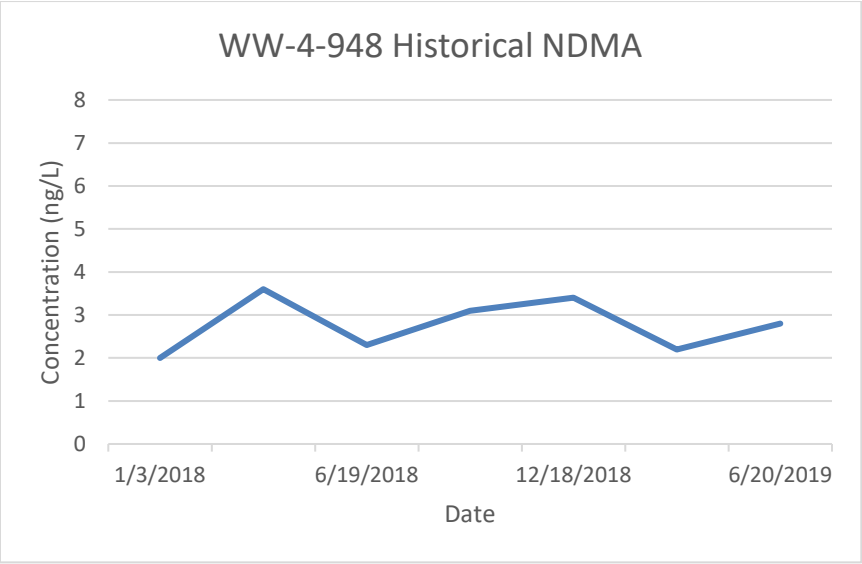

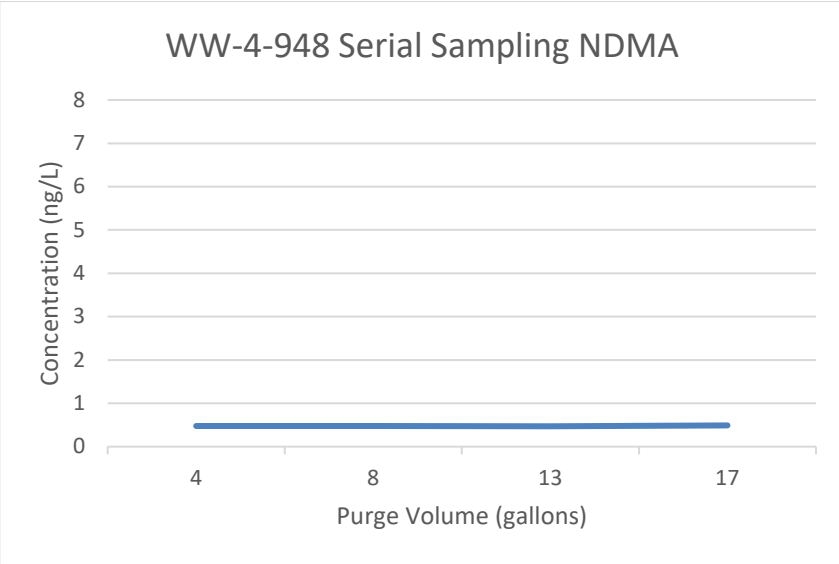

Figure 4.13 **BLM-32-543 Historical NDMA**

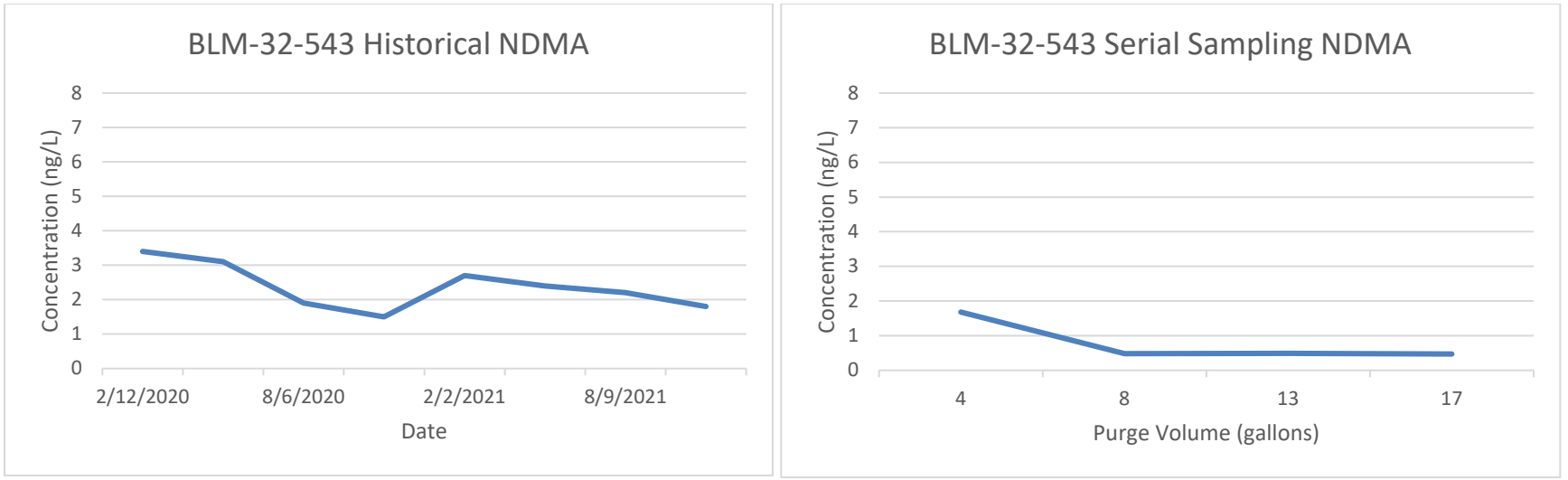

Figure 4.14 **BLM-32-571 Historical NDMA**

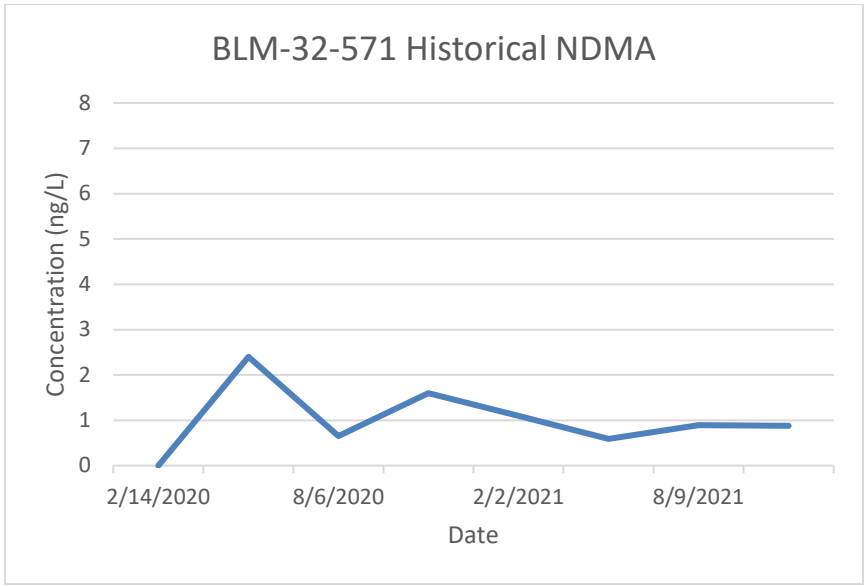

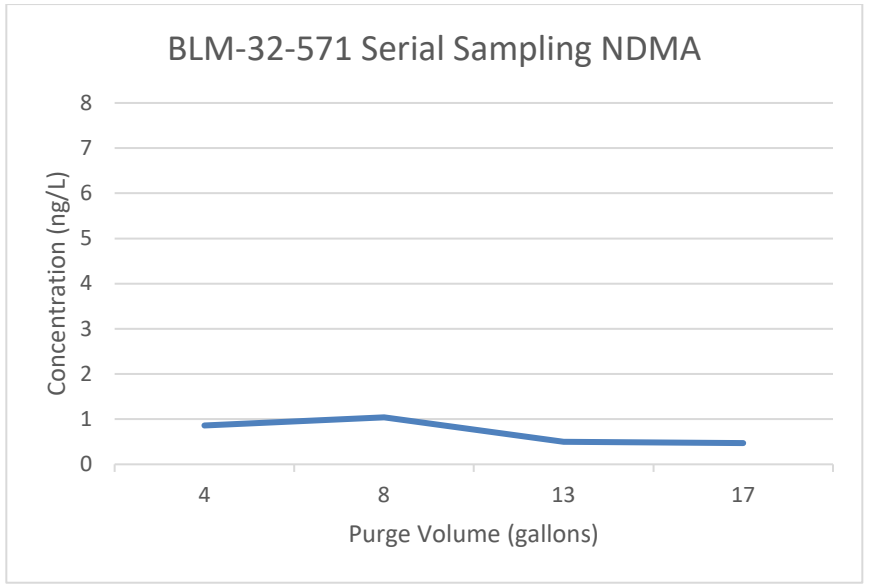

Figure 4.15 **JER-2-684 Historical NMDA**

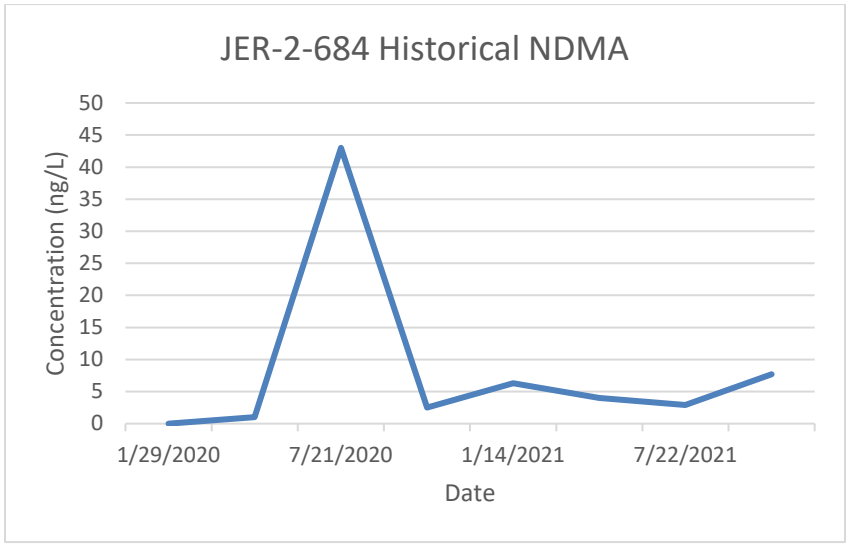

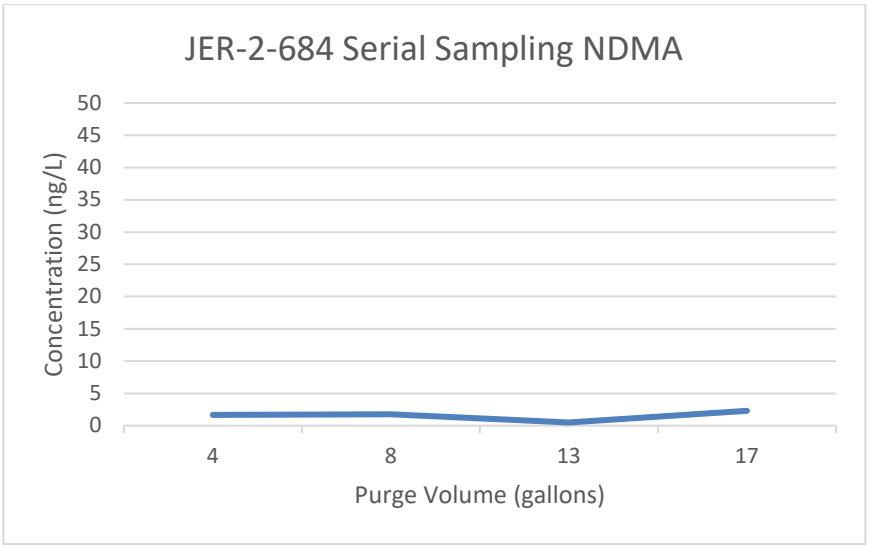

Figure 4.16 **WW-5-909 Historical NDMA**

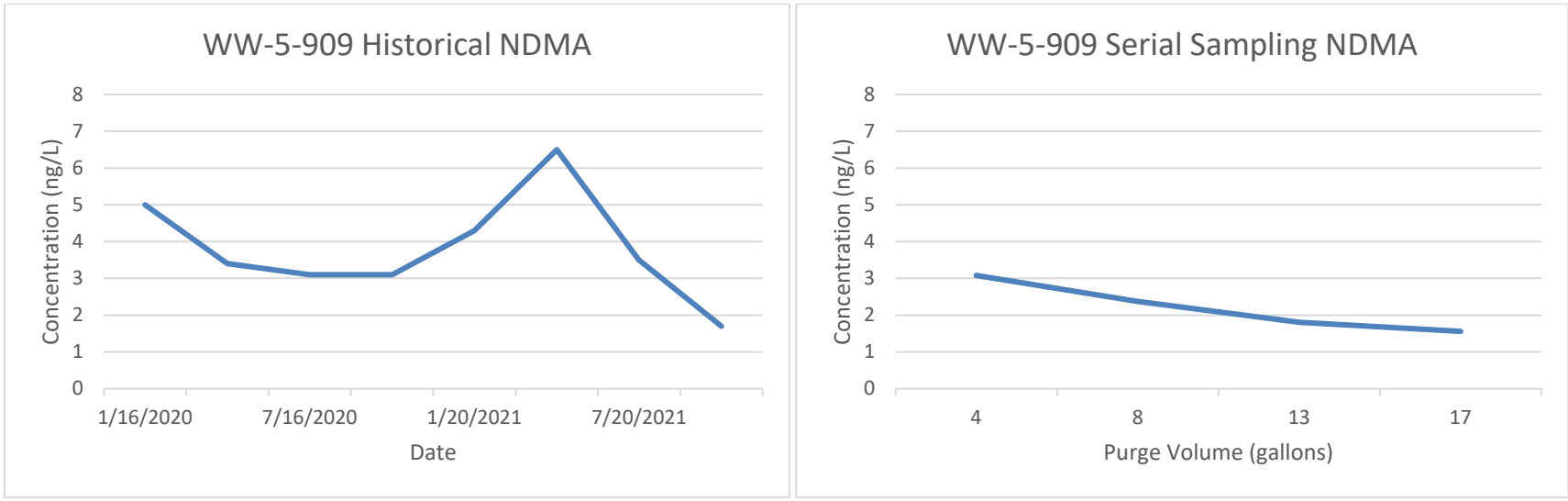

Tables

Table 3.1 Phase 2 Investigation Sample Inventory

FLUTe Zone	Date of Sample	Time Sampled		Cumulative Purge Volume (gal)	Initial Field Parameters	LL-NDMA[1] (QA)[4]	1,4-Dioxane by SVOC SIM[2] (QA)[4]	SVOC[3] (QA)[4]
		Start	End					
WW-4-423	05/09/22	08:04	08:31	0	X	X (D)	X (TB, FB)	X (FB, D)
	05/09/22	13:30	14:45	4	X	X (D) (D)	X (D)	X (D)
	05/10/22	09:48	09:52	8	X	X (D)	X (D)	X
	05/11/22	06:47	07:13	13	X	X (D)	X (MS/MSD)	X (D)
	05/11/22	13:33	14:36	17	X	X (D)	X (D)	X
WW-4-589	05/09/22	08:12	08:39	0	X	X (FB)	X (FB)	X (FB)
	05/09/22	13:48	14:50	4	X	X (D)	X (D)	X (D)
	05/10/22	10:14	10:18	8	X	X (D)	X (MS/MSD)	X
	05/11/22	07:02	07:23	13	X	X (D)	X (D)	X (D)
	05/11/22	13:44	14:47	17	X	X	X (D)	X (D)
WW-4-848	05/12/22	07:05	07:10	0	X	X (FB)	X (FB)	X (FB)
	05/12/22	10:07	10:48	4	X	X (D)	X (MS/MSD)	X (D)
	05/13/22	07:10	07:43	8	X	X (D)	X (D)	X
	05/13/22	12:50	13:45	13	X	X (D)	X (D)	X (D)
	05/16/22	09:50	09:54	17	X	X (D)	X (D)	X (D)
WW-4-948	05/12/22	07:17	07:22	0	X	X (FB)	X (FB)	X (FB)
	05/12/22	10:18	10:59	4	X	X (D)	X (D)	X (D)
	05/13/22	07:21	07:48	8	X	X (D)	X (MS/MSD)	X
	05/13/22	13:16	13:55	13	X	X (D)	X (D)	X (D)
	05/16/22	09:36	10:08	17	X	X (D)	X (D)	X (D)
BLM-32-543	05/16/22	14:00	14:05	0	X	X (FB)	X (TB, FB)	X (FB)
	05/17/22	13:40	14:21	4	X	X (D)	X (D)	X (D)
	05/18/22	13:26	14:03	8	X	X (D)	X (D)	X
	05/19/22	13:16	14:21	13	X	X (D)	X (MS/MSD)	X (D)
	05/23/22	13:21	13:48	17	X	X (D)	X (D)	X

FLUTe Zone	Date of Sample	Time Sampled		Cumulative Purge Volume (gal)	Initial Field Parameters	LL-NDMA[1] (QA)[4]	1,4-Dioxane by SVOC SIM[2] (QA)[4]	SVOC[3] (QA)[4]
		Start	End					
BLM-32-571	05/16/22	14:20	14:25	0	X	X (FB)	X (FB)	X (FB)
	05/17/22	13:50	14:30	4	X	X (D)	X (MS/MSD)	X (D)
	05/18/22	13:46	14:18	8	X	X (D)	X (D)	X
	05/19/22	13:36	14:10	13	X	X (D)	X (D)	X (D)
	05/23/22	13:36	13:58	17	X	X (D)	X (D)	X (D)
JER-2-684	05/24/22	07:30	07:35	0	X	X (FB, D)	X (TB, FB)	X
	05/24/22	13:21	13:52	4	X	X (D)	X (D)	X (D)
	05/25/22	13:31	14:23	8	X	X (D)	X (D)	X
	05/26/22	13:01	13:45	13	X	X (D)	X (MS/MSD)	X (D)
	05/27/22	13:00	13:30	17	X	X	X (D)	X (D)
WW-5-909	05/31/22	09:00	09:05	0	X	X (FB)	X (TB, FB)	X (FB)
	05/31/22	13:01	13:34	4	X	X (D)	X (D)	X (D)
	06/01/22	12:55	12:59	8	X	X (D)	X (D)	X
	06/02/22	12:52	13:49	13	X	X (D)	X (MS/MSD)	X (D)
	06/06/22	13:16	13:20	17	X	X	X (D)	X (D)

NOTE:
1 – X indicates analyses of N-Nitrosodimethylamine using the NMED approved low-level analytical method (Southwest Research Institute TAP 01-0403-015).
2 – X indicates analyses of 1,4-dioxane using SW-846 Method 8270D with Selective Ion Monitoring.
3 – X indicates analyses of semi-volatile organic compounds using SW-846 Method 8270D.
4 – Quality Assurance samples: TB = trip blank, D = duplicate, FB = field blank, MS/MSD = matrix spike/matrix spike duplicate.

Table 4.1 Phase 2 Investigation Serial Sample Results

FLUTe Zone	Cumulative Purge Volume (gal)	LL-NDMA[1] (ng/L)	1,4-Dioxane[2] (µg/L)	2,5-dimethyl-1,4-dioxane[3] (µg/L)	N-butyl-benzene-sulfonamide[3] (µg/L)	N, N-dimethyl-formamide[3] (µg/L)
WW-4-423	0	113.34	150	190	10	ND
	4	7.51	1.6	7.4	220	ND
	8	3.97	0.85	ND	68	ND
	13	5.44	3.1	13	ND	ND
	17	2.11	8.3	ND	24	ND
WW-4-589	0	104.32	95	210	ND	ND
	4	3.72	1.1	5.7	35	ND
	8	0.62	0.49	ND	17	ND
	13	0.99	2.9	15	ND	ND
	17	0.58	1.8	ND	9.4	ND
WW-4-848	0	122.43	120	170	ND	ND
	4	0.49	1.8	ND	12	27
	8	0.91	2.3	ND	6.4	ND
	13	0.73	1.5	ND	5.6	11
	17	0.46	1.6	ND	7.8	ND
WW-4-948	0	71.1	160	200	310	ND
	4	0.48	2.4	ND	8.8	ND
	8	0.48	6.2	ND	8.9	ND
	13	0.47	1.3	ND	ND	ND
	17	0.49	1.8	ND	5.5	ND
BLM-32-543	0	3.18	5.1	12	2200	ND
	4	1.68	1.6	ND	1800	ND
	8	~~0.48~~0.65	1.2	ND	1600	ND
	13	0.49	0.79	ND	1400	ND
	17	0.47	1.2	ND	960	ND

FLUTe Zone	Cumulative Purge Volume (gal)	LL-NDMA[1] (ng/L)	1,4-Dioxane[2] (µg/L)	2,5-dimethyl-1,4-dioxane[3] (µg/L)	N-butyl-benzene-sulfonamide[3] (µg/L)	N, N-dimethyl-formamide[3] (µg/L)
BLM-32-571	0	5.440.86	4.80.78	ND12	9414	ND
	4	0.861.04	0.780.63	ND	147.4	ND
	8	1.040.5	0.630.52	ND	7.40	ND
	13	0.50.47	0.520.59	ND	ND0	ND
	17	0.4748.3	0.5930	42ND	ND420	ND
JER-2-684	0	48.31.64	304	ND42	420240	ND
	4	1.641.74	4.03.8	ND	240210	ND
	8	1.740.49	3.80.36	ND	210160	ND
	13	0.492.3	0.360.17	ND	160120	ND
	17	2.31.46	0.1714	ND	120720	ND
WW-5-909	0	9.93.08	143.7	ND25	720920	ND
	4	3.082.37	3.73.3	ND7.2	920590	ND
	8	2.371.81	3.33.2	ND	590500	ND
	13	1.811.56	3.20.43	ND	500580	ND
	17	1.56104.32	0.4395	ND210	580ND	ND

1 – Analyses of N-Nitrosodimethylamine using the NMED approved low-level analytical method (Southwest Research Institute TAP 01-0403-015).
2 – Analyses of 1,4-dioxane using SW-846 Method 8270D with Selective Ion Monitoring.
3 – Analyses of semi-volatile organic compounds using SW-846 Method 8270D. These three constituents are Tentatively Identified Compounds (TIC) defined as "Indicates that the analyte was tentatively identified by a GC/MS library search and the amount reported is an estimated value." Neither the method detection limit nor the reporting limit are listed for TICs.
ng/L – nanograms per liter.
µg/L – micrograms per liter.

Appendix A
Field Logbooks

2-22-22
Tue

4

PROJECT WW-4 Flute Liner Install

Notebook No. MFP #2

Continued from page —

0700 - K. Williams & S. Rees escort FLUTE crew to WW-4.
FLUTE - Ian Sharp, Michael Sharp.

0730 - Unloading reel at well.
Hot shot briefing - see file copy.
- Torres & Halvorsen at site to tag DTW.
DTW - 407.65' btoc, 22½" casing stickup.

0800 - Mob to Well J to get unchlorinated water for liner installation.
Plumbers - supervisor Victor Meza 575.644.9556
Joe Delson 575.932.8115

0830 - Setting up to install. S. Rees goes back to office to get Trent Cassidy.

0920 - S. Rees & T. Cassidy arrive at WW-4

0940 - B. Barnick & photographer arrive. (Alex)

1000 - Liner installation begins. Initially, add ~20' of water "slug" to drive liner installation, to water level in well.

1036 - B. Barnick & Alex leave site.

1145 - Liner installed to water level in well. Installed water line to 120' for water introduction during installation. Reel #1 (Liner) installed

1150 - Lunch.

1230 - Resume ops.

1300 - Obtained 500 gal water from Well J.
Returned to WW-4, making connection between Liner (reel #2) and tubing (reel #2).

1500 - Installing tubing.

1700 - Liner landed. Stop for the day.

Continued from page 5

Read and Understood By

Signed — 2-22-22 Date

Signed — 2-23-22 Date

2-23-22
Wed.

PROJECT WW-4 Fluted Liner Installation

Notebook No. MFP 2 5

Continued from page 4

0700 - K. Williams escorts FLUTe crews (Ians + Michael Sharp) to WW-4

0715 - H+S briefing - see file copy.

0720 - T. Torres + D. Halvorsen arrive w/ Dewar and Quick-connect fittings. H+S briefed

0730 - Philip Bolan arrives - H+S briefed.
Weather 45°-65° F, clear, high winds forecast for the afternoon.
Plan for Today.
- Complete surface installation
- Test pump each of 4 sampling zones.

0915 K. Williams off site to office to grab BaroTroll & into on set parameters for Transducers.

0927 FLUTe personal checking transducer functionality.

0943 Techs backing N2 trailer up to well head, setting up for purging. K. Williams back on site. Wind is picking up quite a bit.

0950 - Williams back on site.

1005 - Beg. in test purge. All 4 ports purge pressure = 225 psi N_2.

1015 - Slow purge on all 4 ports - bumped pressure to 250 psi
Port 1 initial purge = 3/4 gal.
Port 2 " " = 3/4 gal
Port 3 " " = 3/4 gal
Port 4 " " = 3/4 gal

1026 K. Williams met Trent Cassidy at gate, both on site now.

1045 2nd purge cycle complete ~3/4 gal each once again. tested good! Picking up, will be calibrating transducers next.

1115 WW-4 FLUTe liner installed and tested.
Clean up site, secure equipment.
Technicians + P. Bolan leave site.

1200 Site cleaned and secured. FLUTe crew and Williams leave site.

2-23-22
KW

Continued from page

Read and Understood By

Signed	2.23.22 Date	Signed	2/23/22 Date

Dan Helvorsen & Tony Torres present. Weather is clear and cool. This zone will be sampled and purged using a FLUTe system. Samples will be collected using a dedicated discharge hose. Purge pressure set at 225 psi and sample pressure set at 203 psi. Bubbler flowmeter set at 3 psi and stable at 5.5 psi. 15 minute recovery between sampling events. Carboy 62 in use.

Parameters	2) Parameters (4 gallons)	Meter ID	Transducer
Time = 220509 0800	220509 1328 B	pH/Cond = 91	PSI = 52.24
pH = 7.51	8.52	Turb = 21	Temp = 24.68
Temp = 28.6	31.2	" ORP = 9.13	DpTh = 20.5
Cond = 1055	1095	" DO = 9.10	
Turb = 8.66	198	" Lot = 2004445	
DO Pre = 7.03-10.02	7.01-10.02	" Exp = 5/22	
DO Post = 7.01-10.01	7.00-10.02		

(0 gallons Purged) Samples

Sample #	Analysis	Preserve	Container	Lot	Lab
220509 0630 B	NDMA LL (TB)	Ice	(1) 1L Amber	100301	SRL
0804 D	" " "	"	"	"	"
0805 B	" " (FB)	"	"	"	"
0806 B	1,4 Dioxane 8270D SIM	"	(1) 250 ml Amber		ALS
0807 B	" " (FB)	"	"		"
0830 B	Subs by 8270D	"	(2) 1L Amber		"
0831 B	" " (DUP)	"	"		"

(4 gallons Purged) Samples

Sample #	Analysis	Preserve	Container	Lot	Lab
220509 1330 B	NDMA LL	Ice	(1) 1L Amber	100301	SRL
1331 B	" " (DUP)	"	"	"	"
1332 B	1,4-Dioxane	"	(1) 250 ml Amber		ALS
1410 B	" " (DUP)	"	"		"
1411 B	Subs by 8270D	"	(1) 1L Amber		"
1445 B	" " (DUP)				

This zone produced dark water, dark green/BLK in color.

NOTE: Had to get unchlorinated water from well to add to the liner. Initial bubbler reading was only 1 psi so water was added to increase to 5.5 psi.

Continued from page

Read and Understood By

Signed — 5-9-2022 Date

Signed — 5-10-22 Date

Dan Hellworsen & Tony Torrez present. Weather is clear and cool. This zone will be purged and sampled using a FLUTe system. Samples will be collected using a dedicated discharge hose. Purge pressure set at 225 psi and sample pressure at 203 psi. Bubbler set at 3 psi and stable at 5.5 psi. 15 minute recovery between sampling events. Carboy G-2 in use.

Parameters

Time = 2205100920B
pH = 8.22
Temp = 21.2
Cond = 1113
Turb = 2.64
pH Pre = 7.01-10.02
pH Post = 7.01-10.01

Transducer

psi = 52.70
Temp = 24.92
Depth = 121.55

Meter ID

pH/Cond = 91
Turb = 21
DO = 9.13
ROG = 9.10
Lot = 200445
Exp = 5/22

SAMPLES (8 gallons)

Sample #	Analysis	Preserve	Container	Lot	Lab
2205100948B	VOAs LL Dup	Ice	(1) 1L Amber	100301	SRI
~~0949B~~	" " (FB)	"	"	"	"
0950B	1,4-Dioxane	"	(1) 250 ml Amber	N/A	ALS
0951B	" " (FB) Dup	"	"	"	"
0952B	SVOA 8270 D	"	(1) 1L Amber	"	"
	" " (FB) Dup	"	"	"	"

Parameters

Time = 2205~~11~~10645B
pH = 7.84
Temp = 17.3
Cond = 1107
Turb = 2.22
pH Pre =
pH Post =

SAMPLES (13 gallons)

Sample #	Analysis	Preserve	Container	Lot	Lab
2205~~11~~10647B	VOAs LL	Ice	(1) 1L Amber	100301	SRI
0648B	" MS/MSDup	"	"	"	"
0710B	1,4-Dioxane	"	(1) 250 ml Amber	N/A	ALS
0711B	" " Dup	"	"	"	"

Continued from page ____

Read and Understood By

Signed — 5-11-2022 Date — A-5 — Signed — 5-12-22 Date

PROJECT WW-4-423

SAMPLES (13 gallons) Cont.

SAMPLE #	Analysis	Preserve	Container	Lot	LAB
220511 0712B	Suva 8270D	Ice	(1) 1L Amber	N/A	ALS
— 0713B	" " (Dup)	"	"	"	"

PARAMETERS

Time = 2205 1330B
pH = 8.48
ORP = 26.5
COND = 1116
DOB = 2.17
WPre = 6.99-10.02
WPost = 6.99-10.01

SAMPLES (17 gallons)

SAMPLE #	Analysis	Preserve	Container	Lot	LAB
220511 1333B	NDMA LL	Ice	(1) 1L Amber	100301	SRL
— 1334B	" " (Dup)	"	"	"	"
— 1405B	1,4-Dioxane	"	(1) 250ml Amber	N/A	ALS
— 1435B	Suva 8270D	"	(1) 1L Amber	"	"
— 1436B	" " (Dup)	"	"	"	"

NOTE: on 5.10.2022 a total of 13 gallons were purged. After purging 13 gallons there wasn't enough time to collect samples for the 13 gallon Target zone. Samples will be collected for 13 and 17 gallon target on 5-11-2022

Continued from page

Read and Understood By

Signed — Date: 5/12/2022

Signed: Lori Munch — Date: 5-12-22

Dan Helvorsen & Tony Torres present. Weather is clear and cool. This zone will be purged and sampled using a FLUTe System. Samples will be collected using chemical discharge hose. Purge pressure set at 225 psi and sample pressure set at 203 psi. Bubbler set at 3 psi and stable at 5.5 psi. 15 minute recovery between sampling events. Carboy G2 in use.

Parameters (#1)	(2) Parameters (4 gallons)	Meter ID	Transducer
Time = 220509 0810 B	2209 1345 B	pH/cond = 91	psi = 52.70
pH = 7.49	8.38	Turb = 21	Temp = 24.92
Temp = 28.3	28.5	DO = 9.13	Depth = 121.55
ORP = 883	1108	ORP = 9.10	
Turb = 4.06	2.57	Lot = 200445	
Pressure = 7.03 - 10.02	7.01 - 10.03	Exp = 5/22	
Pressure = 7.01 - 10.01	7.01 - 10.01		

Samples (0 gallons purged)

Sample #	Analysis	Preserve	Container	Lot	Lab
220509 0812 B	NDMA LL	Ice	(1) 1L Amber	100301	SGS
0813 B	" " (FB)	"	"	"	"
0814 B	1,4 Dioxane	"	(1) 250 ml Amber		ALS
0815 B	" " (FB)	"	"		"
0838 B	5vOA & 8270 D	"	(1) 1L Amber		"
0839 B	" " (FB)	"	"		"

Samples (4 gallons Purged)

Sample #	Analysis	Preserve	Container	Lot	Lab
220509 1348 B	NDMA LL	Ice	(1) 1L Amber	100301	SGS
1349 B	" " (Dup)	"	"	"	"
1350 B	1,4 Dioxane	"	(1) 250 ml Amber		ALS
1420 B	" " (Dup)	"	"		"
1421 B	5vOA 8270 D	"	(1) 1L Amber		"
1450 B	" " (Dup)	"	"		"

Continued from page

Read and Understood By

Signed — 5-9-2022 Date

Signed — 5-10-22 Date

Dan Holoubek & Tony Torrez present. Weather is clear and cool. This Zone will be purged and sampled using a FLUTe system. Samples will be collected using a dedicated discharge hose. Purge pressure set at 225 psi and sample pressure at 203 psi. Bubbler set at 3 psi on flowmeter and stable at 7 psi. 15 minute recovery between sampling events.

Parameters
Time = 220510093038
pH = 8.75
Temp = 23.2
Cond = 1089
Turb = 2.47
pHpre = 7.01-10.00
pHPost = 7.02-10.00

Transducer
Psi = ~~52.70~~ 40.06
Temp = ~~24.98~~ 25.10
Depth = 93.30

Meter ID
pH/Cond = 91
Turb = 21
STD = 9.13
pOG = 910
LOT = 200445
Exp = 5/22

SAMPLES (8 gallons)

Sample	Analysis	Preserve	Container	LOT	LAB
220510143B	NDMA LL	Ice	(1) 1L Amber	100301	SRL
0151B	" " MS/MSDup	"	"	"	"
0161B	1,4-Dioxane	"	(1) 250 ml Amber	N/A	ALS
0171B	" " (Dup)	"	"	"	"
0181B	SVOA 8270D	"	(1) 1L Amber	"	"
	" " (Dup)	"	"	"	"

Parameters
Time = 220511065838
pH = 7.92
Temp = 18.8
Cond = 1101
Turb = 41.23
pHpre = 7.02-10.01
pHPost = 7.02-10.01

SAMPLES (13 gallons)

Sample	Analysis	Preserve	Container	LOT	LAB
220511070238	NDMA LL	Ice	(1) 1L Amber	100301	SRL
0703B	" " (Dup)	"	"	"	"
0720B	1,4-Dioxane	"	(1) 250 ml Amber	N/A	ALS
0721B	" " (Dup)	"	"	"	"

Continued from page

Read and Understood By

Signed — 5-11-2022 Date

Signed — 5-12-22 Date

PROJECT WW-4-589 (Cont.)

Notebook No. D32 #125 B

Continued from page _____

SAMPLES (13 gallons) Cont.

SAMPLE #	Analysis	Preserv.	Container	LOT	LAB
22054[11]0722B	SVOA 8270D	Ice	(2) 1L Amber	N/A	ALS
0723B	" " (Dup)	"	"		"

Parameters

Time = 22054[11]1340B
pH = 8.43
Temp = 27.1
Cond = 1104
Turb = 3.71
Pump = 7.01-10.02
Post = 7.00-10.01

SAMPLES (17 gallons)

SAMPLE #	Analysis	Preserv.	Container	LOT	LAB
22054[11]1341B	NOMA LL	Ice	(1) 1L Amber	100301	SPL
1345B	" " (Dup)	"	"	"	"
1445B	1,4-Dioxane	"	(1) 250 ml Amber	N/A	ALS
1446B	SVOA 8270D	"	(1) 1L Amber	"	"
1447B	" " (Dup)	"	"	"	"

Continued from page

Read and Understood By

Signed — Date: 5-11-2022

A-9

Signed — Date: 5-12-22

Dan Halvorsen & Tony Torrez present. Weather is Clear, Hot and Extremely Windy. This Zone will be purged and sampled using a FLUTe System. Samples will be Collected using a dedicated discharge hose. Purge pressure set at 225 psi. and Sample Pressure at 203 psi. Bubbler Flowmeter set at 3 psi. and stable at 3.5 psi., 15 minute recovery between sample events. Carboy 6 in use.

Parameters		Meter ID		Transducer	
Time	220512 0700 B	PH/COND	91	PSI	53.14
PH	7.62	TURB	21	Temp	24.61
Temp	19.3	DO	9.13	Depth	123.58
Cond	1084	ORP	9.16		
Turb	11.0	LOT	200445		
PHPre	7.02-10.03	Exp	5/22		
PHPost	7.01-10.02				

Samples (0 gallons Purged)

Sample #	Analysis	Preserve	Container	LOT	LAB
220512 0705 B	NDMA LL	Ice	(1) 1L Amber	100301	SRL
0706 B	" " (FB)	"	"	"	"
0707 B	1,4-Dioxane	"	(1) 250 ml Amber	N/A	ALS
0708 B	" " (FB)	"	"	"	"
0709 B	Sub 8270 D	"	(1) 1L Amber	"	"
0710 B	" " (FB)	"	"	"	"

Parameters	
Time	220512 1005 B
PH	8.63
Temp	22.8
Cond	961
Turb	1.82
PHPre	7.01-10.03
PHPost	7.01-10.01

Samples (4 gallons Purged)

Sample #	Analysis	Preserve	Container	LOT	LAB
220512 1007 B	NDMA LL	Ice	(1) 1L Amber	100301	SRL
1044 B	" " (MS/MSDup)	"	"	"	"
1045 B	1,4-Dioxane	"	(1) 250 ml Amber	N/A	ALS
1046 B	" " (Dup)	"	"		

Continued from page

Read and Understood By

T. [illegible] — Signed — 5.16.22-10 — Date

[illegible] — Signed — 5-16-22 — Date

PROJECT WW-4-848 (Cont)

~~Jan Halvorsen & Tony Forrest~~ SAMPLES (4 gallons Purged) Cont.

Sample #	Analysis	Preserve	Container	LOT	LAB
220513104 7B	Svoc by 8270D	Ice	(1) 1L Amber	N/A	ALS
— 1048B	" " (Dup)	"	"	"	"

Parameters
Time = 2205130708B
pH = 8.92
Temp = 15.1
ORP = 937
DO = 1.26
pH Pre = 7.01-10.03
pH Post = 7.01-10.01

SAMPLES (8 gallons Purged)

Sample #	Analysis	Preserve	Container	LOT	LAB
220513071 0B	NDMA LL	Ice	(1) 1L Amber	100301	SRL
— 0740B	" " (Dup)	"	"	"	"
— 0741B	1,4-Dioxane	"	(1) 250 ml Amber	N/A	ALS
— 0742B	" " (Dup)	"	"	"	"
— 0743B	Svoc by 8270D	"	(1) 1L Amber	"	"

Parameters
Time = 2205/250B
pH = 8.89
Temp = 17.3
ORP = 940
DO = 1.18
pH Pre = 7.00-10.02
pH Post = 6.99-10.01

SAMPLES (13 gallons Purged)

Sample #	Analysis	Preserve	Container	LOT	LAB
220513/250B	NDMA LL	Ice	(1) 1L Amber	100301	SRL
— 1251B	" " (Dup)	"	"	"	"
— 1252B	1,4-Dioxane	"	(1) 250 ml Amber	N/A	ALS
— 1253B	" " (Dup)	"	"	"	"
— 1254B	Svoc by 8270D	"	(1) 1L Amber	"	"
— 1345B	" " (Dup)	"	"	"	"

Continued from page

Read and Understood By

T. [signature] 5-16-22
Signed Date

Pete Wunch 5-16-22
Signed Date

Parameters 5/16/22 AL Montes & Tony Tolles present.

Time = 220516 0912 B

pH = 8.83

Temp = 18.1 °C

Cond = 938 µS/cm

DO = 2.20

ORP = 701 / 999 (22.9 °C)

ORP = 696 / 998

Samples (17 gallons Purged)

Sample #	Analysis	Preservative	Container	Lot	Lab
220516 0915 B	VOCs + LL	Ice	(1) 1L Amber	100301	SRL
— 0950 B	" " (Dup)	"	"	"	"
— 0951 B	1,4-Dioxane	"	(1) 250 ml Amber	N/A	ALS
— 0953 B	Suite by 8270D	"	(1) 1L Amber	"	"
— 0954 B	" " (Dup)	"	"	"	"
— 0952 B	1,4-Dioxane (Dup)	"	(1) 250 ml Amber	"	"

Continued from page

Read and Understood By

T. D. — Signed — 5-16-22 — Date

A-12

Lori W. Munds — Signed — 5-16-22 — Date

Dan Halvorsen & Tony Farmer present. Weather is cloudy and cool. This zone will be purged and sampled using a FLUTE system. Samples will be collected using a dedicated discharge hose. Purge pressure set at 225 psi and sample pressure at 203 psi. Bubbler flow meter set at 3 psi and stable at 7 psi. 15 minutes recovery between sample events. CarBoy G12 in use.

Parameters
Time = 2205120715B
pH = 7.19
Temp = 18.7
Cond = 1120
Turb = 8.99
pHpre = 7.01-10.02
pHpost = 7.01-10.02

Meter ID
pH/Cond = 91
Turb = 21
DO = 9.13
ORP = 9.16
Lot = 200445
Exp = 5/12

Transducer
PSI = 53.76
Temp = 24.61
Depth = 124.01

SAMPLES (0 gallons Purged)

Sample #	Analysis	Preservative	Container	Lot	LAB
2205120717B	NDMA LL	Ice	(1) 1L Amber	100301	SRL
0718B	" " (FB)	"	"	"	"
0719B	1,4-Dioxane	"	(1) 250 ml Amber	N/A	ALS
0720B	" " (FB)	"	"	"	"
0721B	SVOC 8270D	"	(1) 1L Amber	"	"
0722B	" " (FB)	"	"	"	"

Parameters
Time = 2205121016B
pH = 8.58
Temp = 21.7
Cond = 1168
Turb = 1.94
pHpre = 7.01 - 10.02
pHpost = 7.00 - 10.01

SAMPLES (4 gallons)

Sample #	Analysis	Preservative	Container	Lot	LAB
2205121018B	NDMA LL	Ice	(1) 1L Amber	100301	SRL
1055B	" " (Dup)	"	"	"	"
1056B	1,4 Dioxane	"	(1) 250 ml Amber	N/A	ALS
1057B	" " (Dup)	"	"	"	"

Continued from page

T.F.
5.16.22
Signed

5.16.22
Date

A-13

Read and Understood By
Signed

5-16-22
Date

SAMPLES (4 gallons) Cont.

Samples #	Analysis	Preserve	Container	LOT	LAB
220512058 B	SVOA 8270 D	Ice	(1) 1L amber	N/A	AKS
—— 1059 B	" " (Dup)	"	"	"	"

Parameters

Time = 2205130719 B
pH = 8.76
Temp = 15.0
Cond = 1073
Turb = 3.44
pH Pre = 7.01-10.01
pH Post = 7.02-10.02

SAMPLES (8 gallons Purged)

Samples #	Analysis	Preserve	Container	LOT	LAB
2205130721 B	NDMA LL	Ice	(1) 1L Amber	100301	SRI
—— 0745 B	" " (MS/MSD)	"	"	"	"
—— 0746 B	1,4-Dioxane	"	(1) 250 ml Amber	N/A	AKS
—— 0747 B	" " (Dup)	"	"	"	"
—— 0748 B	SVOA 8270 D	"	(1) 1L Amber	"	"

Parameters

Time = 2205131313 B
pH = 8.72
Temp = 16.2
Cond = 1069
Turb = 2.77
pH Pre = 6.99-10.02
pH Post = 6.98-10.01

SAMPLES (13 gallons Purged)

Samples #	Analysis	Preserve	Container	LOT	LAB
220513 1316 B	NDMA LL	Ice	(1) 1L Amber	100301	SRI
—— 1317 B	" " (Dup)	"	"	"	"
—— 1318 B	1,4 Dioxane	"	(1) 250 ml Amber	N/A	AKS
—— 1319 B	" " (Dup)	"	"	"	"
—— 1320 B	SVOA 8270 D	"	(1) 1L Amber	"	"
—— 1355 B	" " (Dup)	"	"	"	"

Continued from page

Read and Understood By

T. [signature] — Signed

5-16-22 — Date

[signature] — Signed

5-16-22 — Date

Parameters 5/16/22 Tony Torrez & Al Montes present.

Time = 220516 0935B
pH = 8.72
Temp = 22.8°c
Cond = 1191 µs/cm
ORP = 246
Before = 6.95/9.98 (23.0°c)
After = 6.94/9.99

Samples (17 gallons Purged)

Sample #	Analysis	Preservative	Container	Lot	Lab
220516 0936B	NDMA LL	Ice	(1)/1LT Amber	N/A	SRL
0937B	" " (Dup)	"	"	"	"
1005B	1,4-Dioxane	"	(2) 250ml Amber	"	ALS
1006B	" " (Dup)	"	"	"	"
1007B	SVOA 8270D	"	"	"	"
1008B	" " (Dup)	"	"	"	"

Continued from page

Read and Understood By

T-D Signed 5-16-22 Date

Jon Munde Signed 5-16-22 Date

Blm-32-543 ENV. 110

PROJECT Phase 2 Flute Representativeness Study

Notebook No. D32#1258 15

Continued from page _____

AL Montes & Tony Torrez present. The weather is clear & Hot. This zone will be purged & sampled using the Flute sampling system. Samples collected from a dedicated Teflon Tube. Purge pressure & Sample pressure Bubbler set @ 3psi & stable @ 2.5psi. 15 mins of recovery between cycles. 1.5 liters per purge

~~Pre~~ Parameters	
pH	8.53
Temp	25.1°c
Cond	1108
Turb	~~3.6~~ 21.4 Ntu's
pHpre	7.09/10.01 (38.1°c)
pHpost	7.05/10.03

220516 1359B

Meter ID's	
pH/Cond	91
Turb #	21
" Std =	9.13
" Rdg =	9.15
" Lot # =	200445
" Exp =	5/22

Ø gallon Samples

Sample #	Analysis	Preserv	Lot #	Cont	Lab
220516 1350B	LLNLDMA (TB)	Ice	100301	(1) 1Lt Amber	SRI
220516 1400B	"	"	"	"	"
——— 1401B	" (FB)	"	"	"	"
——— 1432B	SVOA Sims	"	N/A	"	ALS
——— 1403B	" (FB)	"	"	"	"
——— 1404B	8270	"	"	"	"
——— 1405B	" (FB)	"	"	"	"

4 gallon Samples

Sample #	Sample #	Analysis	Preserv	Cont	Lab
220517 1335B	220517 1340B	LLNLDMA	Ice	(1) 1Lt Amber	SRI
pH 8.43	——— 1341B	" ~~Grab~~ (Dup)	"	(2) 1Lt Amber	SRI
Temp 25.5	——— 1400B	SVOA/Dioxin Sims	"	(1) 250ml Amber	ALS
Cond 1077	——— 1401B	" (Dup)	"	"	"
Turb 7.08 NTUs	——— 1420B	8270	"	(1) 1Lt Amber	"
pHpre 6.98/9.96 (38.1)	——— 1421B	" (Dup)	"	"	"
pHpost 6.99/10.01					

Continued from page 16

Read and Understood By

T. D. Signed 5-23-22 Date

Peri Munch Signed 9-24-22 Date

16 Blm-32-543

PROJECT Phase 2 Flute Representativeness Samplings

Notebook No. D32# 12516

Continued from page 15

8 Gallons Sampling.

Parameters
220518 1326B
pH 8.47
Temp 26.8°c
Cond 1084 µs/cm
Turb 0.82 NTUs
pH pre 7.14/10.01 (38.1)
pH post 7.09/10.00

Sample #	Analysis	Preserv	Cont	Lab
220518 1326B	LL VOA	Ice	(11) 1LT Amber	SRS
— 1400B	" (Dup)	"	"	"
— 1401B	SVOA Sims	"	"	A/S
— 1402B	" (Dup)	"	"	"
— 1403B	8270	"	"	"

13 Gallon Samples

Parameters
220519 1315B
pH 8.61
Temp 26.1
Cond 10607
Turb 0.42 NTUs
pH pre 7.02/9.95 (35.7)
pH post 7.02/9.97

Sample #	Analysis	Preserv	Cont	Lab
220519 1316B	LL VOA	Ice	(11) 1LT Amber	SRS
— 1350B	" (MS)	"	"	"
— 1351B	" (Dup/MS)	"	"	"
— 1352B	SVOA Sims	"	(1) 250ml Amber	A/S
— 1353B	" (Dup)	"	"	"
— 1420B	8270	"	(1) 1LT Amber	"
— 1421B	" (Dup)	"	"	"

5-23-22 Tim Kowdy & Tony Tocco present

17 Gallon Samples

Parameters
220523 1320B
pH 8.68
Temp 26.1°c
Cond 1079
Turb 0.59 NTUs
pH pre 7.05/10.07 (33.8°c)
pH post 7.04/10.07

Sample #	Analysis	Preserv	Cont	Lab
220523 1321B	LL VOA	Ice	(1) 1LT Amber	SRS
— 1345B	" (Dup)	"	"	"
— 1346B	SVOA Sims	"	(1) 250ml Amber	A/S
— 1347B	8270	"	(1) 1LT Amber	"
— 1348B	" (Dup)	"	"	"

Continued from page

Read and Understood By

T. [signature] 5-23-22 Jim Munck 5-24-22

Signed Date Signed Date

Blm-32-571

18

PROJECT Flute Representativeness Sampling Study ENV.110

Notebook No. D527#/25B

Continued from page _____

Al Montes & Tony Torres present. The weather is clear & Hot. This zone will be purged & Sampled using a Flute Sampling System. Samples collected from a dedicated Teflon Tube. Purge pressure 28# & Sample pressure 25#. Bubbler set @ 3psi & stable @ 3.5psi. 15 mins of recovery between purges. 1.5 Liters per purge

PARAMETERS

Time 220516 1419
Temp 26.2
Cond 1116 µs/cm
Turb 3.61 NTU's
pH pre 6.96/9.98 (39.4°)
pH post 6.95/9.97
~~Time~~ pH 8.56

METER ID's

pH/Cond 91
" Turb # 21
" STD = 9.13 NTU's
" Rdg = 9.15 NTU's
" Lot # 200445
Exp 5/22

SAMPLES @ 5 GALLONS

SAMPLE #	ANALYSIS	PRESERV	LOT #	CONT	LAB
220516 1420B	LLNOMA	ICE	100301	(1) 1LT Amber	SRL
—— 1421B	" (FB)	"	"	"	"
—— 1422B	SVOA Sims	"	N/A	"	ALS
—— 1423B	" (FB)	"	"	"	"
—— 1424B	8270	"	"	"	"
—— 1425B	" (FB)	"	"	"	"

PARAM's

pH 8.06
Temp 23.5°C
Cond 1033 µs/cm
Turb 1.36 NTU's
pH pre 7.01/10.00 (38.9°)
pH post 6.99/10.01
220517 1349B

4 GALLON SAMPLES

SAMPLE #	ANALYSIS	PRESERV	LOT #	CONT	LAB
220517 1350B	LLNOMA	ICE	100301	(1) 1LT Amber	SRL
—— 1410B	" (ms ~~Dup~~)	"	"	(2) "	"
—— 1431B	SVOA Sims	"	N/A	(1) 250ml Amber	ALS
—— 1432B	" (Dup)	"	"	"	"
—— 1433B	8270	"	"	(1) 1LT Amber	"
—— 1434B	" (Dup)	"	"	"	"
—— 1430B	LLNOMA (ms Dup)	"	100301	"	"

Continued from page 19

Read and Understood By

J. [signature] Signed — 5-23-22 Date

A-18

Jon Munch Signed — 5-24-22 Date

Param's — 8 gallon Samples

220518 1345B	Sample #	Analysis	Preserv	Cont	Lab
pH 8.63	220518 1346B	UNIOMA	ICE	(1) 1LT Amber	SRI
Temp 26.2°C	— 1415B	" (Dup)	"	"	"
Cond 1054 µs/cm	— 1416B	SUOA Sims	"	"	A/S
Turb 0.46	— 1417B	" (Dup)	"	"	"
pHpre 7.05/10.01(33.9)	— 1418B	8270	"	"	"
pHpost 7.08/10.00					

Parameters — 13 gallon Samples

220519 1335B	Sample #	Analysis	Preserv	Cont	Lab
pH 8.65	220519 1336B	UNIOMA	ICE	(1) 1LT Amber	SRI
Temp 25.9°C	— 1406B	" (Dup)	"	"	"
Cond 1041 µs/cm	— 1407B	SUOA Sims	"	(1) 250ml Amber	A/S
Turb 1.17	— 1408B	" (Dup)	"	"	"
pHpre 7.09/9.99(34.7)	— 1409B	8270	"	(1) 1LT Amber	A/S
pHpost 7.08/9.97	— 1410B	" (Dup)	"	"	

5-23-22 Tim Kendyo & Tony Toler present
17 gallons Samples

Parameters	Sample #	Analysis	Preserv	Cont	Lab
220523 1335B	220523 1336B	UNIOMA	ICE	(1) 1LT Amber	SRI
~~pH~~ 8.51	— 1355B	" (Dup)	"	"	"
~~Temp~~ 25.1	— 1356B	SUOA Sims	"	(1) 250ml Amber	A/S
~~Cond~~ 1054	— 1357B	8270	"	(1) 1LT Amber	"
~~Turb~~ 1.38	— 1358B	" (Dup)	"	"	"

Continued from page

Read and Understood By

S. T. — Signed — 5-23-22 Date

Tara Munch — Signed — 5-24-22 Date

Tim Kordy & Tony Tover present. The weather is overcast & cool. This zone will be purged & sampled using a FLUTE system & samples collected from a dedicated Teflon hose. Purge Pressure set @ 2 psi & sample @ 2 psi. Bubbler set @ 3 psi & stable @ 7 psi. 15 mins between purges.
*Check valve doesn't hold & water leaves the tubing.

Parameters — 0 gallon samples

220524 0725 B		Sample #	Analysis	Preserv	Cont	Lab
pH	7.87	220524 0630 B	CLNDMA (TB)	ICE	(1) 1LT Amber	SAL
Temp	26.4	— 0730 B	"	"	"	"
Cond	1171 µs/cm	— 0731 B	" (Dup)	"	(1) 250ml Amber	"
Turb	0.72 NTUs	— 0732 B	SUDA Sim	"	(1) 250ml Amber	ALS
pH pre	7.05/10.15 (3.0)	— 0733 B	" (Dup)	"	(1) 1LT Amber	"
pH post	7.07/10.15	— 0734 B	8270	"	(1) 1LT Amber	"
		— 0735 B	" (Dup)	"	"	"

4 gallon Samples

Parameters		Sample #	Analysis	Preserv.	Cont	Lab
220524 1320 B		220524 1321 B	CLNDMA	ICE	(1) 1LT Amber	SAL
pH	8.28	— 1322 B	" (Dup)	"	"	"
Temp	26.5	— 1323 B	SUDA Sim	"	(1) 250ml Amber	ALS
Cond	1183	— 1350 B	" (Dup)	"	"	"
Turb	0.88	— 1351 B	8270	"	(1) 1LT Amber	"
pH pre	7.01/9.96 (3.0)	— 1352 B	" (Dup)	"	"	"
pH post	7.05/9.96					

Meter ID's
pH/Cond # 91 Turb # 21 Std = 9.13 NTUs Rdg 9.15 NTUs Exp 5/22
Turb Lot # 200445

8 gallon Samples

Parameters		Sample #	Analysis	Preserv	Cont	Lab
220525 1330 B		220525 1331 B	CLNDMA	ICE	(1) 1LT Amber	SAL
pH	8.13	— 1400 B	" (Dup)	"	"	"
Temp	27.6°C	— 1401 B	SUDA Sims	"	(1) 250ml Amber	ALS
Cond	1218 µs/cm	— 1402 B	" (Dup)	"	"	"
Turb	0.78 NTUs	— 1423 B	8270	"	(1) 1LT Amber	"
pH pre	6.99/9.99 (3.0)					
pH post	7.00/9.99					

** Gas Bubbles in every cycle - To get samples

Continued from page

Read and Understood By

Signed — Date 5-27-2022 — A-20 — Signed Jere Munch — Date 5-31-22

13 gallon samples

PARAMETERS	SAMPLE #	ANALYSIS	PRESERV	CONT.	LAB
220521300B	220526 1301B	CN/DMA	ICE	(1) 1LT AMBER	SVL
pH 8.15	— 1302B	" (MS)	"	"	"
TEMP 26.3°C	— 1320B	" (Dup/MS)	"	"	"
COND 1165	— 1321B	SUOA SIM	"	(1) 250ML AMBER	ALS
TURB 0.44 NTU's	— 1322B	" (Dup)	"	"	"
pH PRE 7.00/10.04 (4.0)	1323B	8270	"	(1) 1LT AMBER	"
pH POST 7.01/10.03	— 1345B	" (Dup)	"	"	"

17 gallon sampling

PARAMETERS	SAMPLE #	ANALYSIS	PRESERV	CONT	LAB
220527 0945B	220527 1300B	CN/DMA	ICE	(1) 1LT AMBER	SVL
pH = 8.09	— 1301B	" (Dup)	"	"	"
TEMP = 26.1	— 1302B	SUOA SIM	"	(1) 250ML AMBER	ALS
COND = 1160	— 1303B	8270	"	(1) 1LT AMBER	"
TURB = 0.52	— 1330B	" (Dup)	"	"	"
pH PRE = 7.01 · 10.02					
pH POST = 7.00 · 10.01					

Continued from page 20

Read and Understood By

Signed — 5-27-2022 Date

Signed — 5-31-22 Date

Tim Kordy & Tony Torres present. The weather is clear & warm. This Zone will be purged & sampled. Dedicated Teflon discharge tube used for sampling. Purge Pressure 22 psi & Sample Pressure 20 3. 15 mins Recovery between Purges. Water was added to inside of Flute since Bubbler initial Pressure was 2.5 psi. After adding water Bubbler set @ 3 & stable @ 5 psi. Carboy 6.1

Ø gallon Sample

Parameters	Sample #	Analysis	Preserv	Cont	Lab
220531 0855 B	220531 0630 B	LL/DMA (TB)	1/E	(1) 1 LT Amber	SAL
pH 7.81	— 0900 B	"	"	"	"
Temp 26.1	— 0901 B	" (FB)	"	"	"
Cond 1473	— 0902 B	537/547/ms	"	(1) 250ml Amber	ALS
Turb 8.40	— 0903 B	" (FB)	"	"	"
pH pre 7.01/10.01 (26.1)	— 0904 B	8270	"	(1) 1 LT Amber	"
pH post 7.01/10.03	— 0905 B	" (FB)	"	"	

4 gallon Samples

Parameters	Sample #	Analysis	Preserv	Cont	Lab
220531 1300 B	220531 1301 B	LL/DMA	1/E	(1) 1 LT Amber	SAL
pH 7.78	— 1330 B	" (Dup)	"	"	"
Temp 25.4°c	— 1331 B	537/547/ms	"	(1) 250ml Amber	ALS
Cond 1465 µs/cm	— 1332 B	" (Dup)	"	"	"
Turb 6.54	— 1333 B	8270	"	(1) 1 LT Amber	"
pH pre 6.98/10.05 (22.8)	— 1334 B	" (Dup)	"	"	"
pH post 7.02/10.05					

Meter ID's pH/cond 91 Turb #21 std = 9.42 Rdg = 9.45 Exp 6/22
LOT # 200445

Continued from page

Read and Understood By

T. D. Signed 6.6.22 Date

A-22

Jon W Mundr Signed 6-7-22 Date

Parameters 8 gallon Sample
220606 | 1250B

		Sample #		Analysis	Preserv	Cont:	Lab
pH	7.81	220606	1255B	UCNDMA	Ice	(1) 1L Amber	SRL
Temp	25.9°c	—	1256B	" Dup)	"	"	"
Cond	1455 µs/cm	—	1257B	5vocs Sims	"	(1) 250ml Amber	DLS
pHpre	7.00/10.01/38.1	—	1258B	" Dup)	"	" (Dup)	"
pHpost	7.01/10.00	—	1259B	8270	"	(1) 1L Amber	"

Dan Halvorsen, Matt Garcia & Tim Kondy present (6.2.2022)

13 gallon Samples

Parameters	Sample #	Analysis	Preserve	Container	Lab
Time 220602/1250B	220602/1252B	NDMA LL	Ice	(1) 1L Amber	SRL
pH 7.84	—— 1253B	" " (MS)	"	"	"
Temp 25.6	—— 1254B	" " (MS Dup)	"	"	"
Cond 1426	—— 1320B	1,4-Dioxane	"	(1) 250ml Amber	DLS
Turb 4.99	—— 1321B	" " (Dup)	"	"	"
pHpre 7.00-10.01 (26.4)	—— 1348B	5vocs 8270 D	"	(1) 1L Amber	"
pHPost 6.99-10.01	—— 1349B	" " (Dup)	"	"	"

17 gallons Sample

Parameters	Sample #	Analysis	Preserv	Lot #	Lab
Time 220606 1315B	220606 1316B	LL NDMA	Method	(1) 1L Amber	SRL
pH 7.87	—— 1317B	" (Dup)	"	"	"
Temp 24.0°c	—— 1318B	5vocs Sim	"	(1) 250ml Amber	DLS
Cond 1430 µs/cm	—— 1319B	8270	"	(1) 1L Amber	"
Turb 2.96	—— 1320B	" (Dup)	"	"	"
pHpre 7.01/9.96 (40.8)					
pHpost 7.03/9.95					

Continued from page 22

Read and Understood By

T. [signature] Signed — 6.6.22 Date — [signature] Signed — 6-7-22 Date

Comments for Approval with Mods for Groundwater Data Representativeness Phase II: Flute Well Evaluation Investigation Report

NMED Comment Number	NMED Comments	NASA Revisions/Responses/Discussion
1. WW-4 FLUTe Liner Installation, Section 3.2.1 and Figure 3.1	**Permittee Statement:** "NASA and FLUTe technicians installed the new liner [in WW-4] on February 22 and 23, 2022." "WW-4 Water FLUTe Installation Diagram, FLUTe Well Installation Date: 11/09/15" **NMED Comment:** Please revise the WW-4 FLUTe Installation diagram with the updated FLUTe liner installation date of February 22-23, 2022.	NASA revised the WW-4 well completion diagram (Figure 3.1 in the report) to reflect that installation of the replacement FLUTe liner was completed on February 23, 2022.

National Aeronautics and Space Administration



Groundwater Data Representativeness Phase 2: Water FLUTe Well Evaluation Abbreviated Investigation Report

April 2023

Revised July 2024

Revised February 2026

NM8800019434

NASA Johnson Space Center White Sands Test Facility

Groundwater Data Representativeness Phase 2: Water FLUTe Well Evaluation Abbreviated Investigation Report

April 2023

Revised July 2024

Revised February 2026

I certify under penalty of law that this document and all attachments were prepared under my direction or supervision in accordance with a system designed to assure that qualified personnel properly gather and evaluate the information submitted. Based on my inquiry of the person or persons who manage the system, or those persons directly responsible for gathering the information, the information submitted is, to the best of my knowledge and belief, true, accurate, and complete. I am aware that there are significant penalties for submitting false information, including the possibility of fine and imprisonment for knowing violations.

_____ _____

~~Timothy J. Davis~~Amanda G. Skarsgard Date
~~Chief~~Environmental Compliance Manager, Environmental Office

National Aeronautics and Space Administration

Johnson Space Center
White Sands Test Facility
12600 NASA Road
Las Cruces, NM 88012
www.nasa.gov/centers/white-sands-test-facility~~stf~~

www.nasa.gov

Table of Contents

Table of Contents iii
List of Figures and Tables v
List of Acronyms vi
1.0 Background 1
2.0 Location 2
3.0 Investigation Activities 2
3.1 Constituents of Concern 2
3.1.1 Analytical Methods 3
3.1.2 Groundwater Quality Control Samples 3
3.2 Field Activities 3
3.2.1 WW-4 FLUTe Liner Installation 3
3.2.2 Serial Sampling of FLUTe Sampling Zones 4
3.3 Performance or Acceptance Criteria 4
3.4 Investigation-Derived Waste Management 5
3.5 Investigation Deviations 5
4.0 Investigation Results and Interpretation 5
4.1 WW-4-423 Serial Sample Results 5
4.1.1 WW-4-423 NDMA 5
4.1.2 WW-4-423 1,4-Dioxane 5
4.1.3 WW-4-423 Tentatively Identified Compounds 6
4.2 WW-4-589 Serial Sample Results 6
4.2.1 WW-4-589 NDMA 6
4.2.2 WW-4-589 1,4-Dioxane 6
4.2.3 WW-4-589 Tentatively Identified Compounds 7
4.3 WW-4-848 Serial Sample Results 7
4.3.1 WW-4-848 NDMA 7
4.3.2 WW-4-848 1,4-Dioxane 7
4.3.3 WW-4-848 Tentatively Identified Compounds 7
4.4 WW-4-948 Serial Sample Results 8
4.4.1 WW-4-948 NDMA 8
4.4.2 WW-4-948 1,4-Dioxane 8
4.4.3 WW-4-948 Tentatively Identified Compounds 8
4.5 BLM-32-543 Serial Sample Results 9
4.5.1 BLM-32-543 NDMA 9
4.5.2 BLM-32-543 1,4-Dioxane 9
4.5.3 BLM-32-543 Tentatively Identified Compounds 9

4.6 BLM-32-571 Serial Sampling Results 10
4.6.1 BLM-32-571 NDMA 10
4.6.2 BLM-32-571 1,4-Dioxane 10
4.6.3 BLM-32-571 Tentatively Identified Compounds 10
4.7 JER-2-684 Serial Sampling Results 10
4.7.1 JER-2-684 NDMA 11
4.7.2 JER-2-684 1,4-Dioxane 11
4.7.3 JER-2-684 Tentatively Identified Compounds 11
4.8 WW-5-909 Serial Sampling Results 11
4.8.1 WW-5-909 NDMA 11
4.8.2 WW-5-909 1,4-Dioxane 12
4.8.3 WW-5-909 Tentatively Identified Compounds 12
4.9 Historical NDMA Concentrations Comparison 12
4.9.1 WW-4-423 12
4.9.2 WW-4-589 12
4.9.3 WW-4-848 13
4.9.4 WW-4-948 13
4.9.5 BLM-32-543 13
4.9.6 BLM-32-571 13
4.9.7 JER-2-684 13
4.9.8 WW-5-909 13
4.10 Tentatively Identified Compounds 13
4.11 Quality Control Samples 14
5.0 Uncertainties 14
6.0 Conclusions 15
7.0 Recommendations 15
8.0 References 16
Figures 19
Tables 41
Appendix A Field Logbooks A-1

List of Figures and Tables

Figure 2.1 FLUTe Phase 2 Well Location Map 20
Figure 3.1 WW-4 Water FLUTe Installation Diagram 21
Figure 3.2 BLM-32 Water FLUTe Installation Diagram 22
Figure 3.3 JER-2 Water FLUTe Installation Diagram 23
Figure 3.4 WW-5 Water FLUTe Installation Diagram 24
Figure 4.1 WW-4-423 FLUTe Sampling Events Results 25
Figure 4.2 WW-4-589 FLUTe Sampling Events Results 26
Figure 4.3 WW-4-848 FLUTe Sampling Events Results 27
Figure 4.4 WW-4-948 FLUTe Sampling Events Results 28
Figure 4.5 BLM-32-543 FLUTe Sampling Events Results 29
Figure 4.6 BLM-32-571 FLUTe Sampling Events Results 30
Figure 4.7 JER-2-684 FLUTe Sampling Events Results 31
Figure 4.8 WW-5-909 FLUTe Sampling Events Results 32
Figure 4.9 WW-4-423 Historical NDMA 33
Figure 4.10 WW-4-589 Historical NMDA 34
Figure 4.11 WW-4-848 Historical NDMA 35
Figure 4.12 WW-4-948 Historical NDMA 36
Figure 4.13 BLM-32-543 Historical NDMA 37
Figure 4.14 BLM-32-571 Historical NDMA 38
Figure 4.15 JER-2-684 Historical NMDA 39
Figure 4.16 WW-5-909 Historical NDMA 40

Table 3.1 Phase 2 Investigation Sample Inventory 42
Table 4.1 Phase 2 Investigation Serial Sample Results 44

List of Acronyms

AIWP	Abbreviated Investigation Work Plan
bgs	Below Ground Surface
CFR	Code of Federal Regulations
COPC	Constituent of Potential Concern
DP	Discharge Permit
FLUTe	Flexible Liner Underground Technologies, LLC
ft	Feet/Foot
GC/MS	Gas Chromatography-Mass Spectrometry
GMP	Groundwater Monitoring Plan
HWB	Hazardous Waste Bureau
IDW	Investigation-Derived Waste
L	Liter
MPITS	Mid-plume Interception and Treatment System
NASA	National Aeronautics and Space Administration
NBBS	N-butyl-benzenesulfonamide
ND	Not Detected
NDMA	N-nitrosodimethylamine
NMAC	New Mexico Administrative Code
NMED	New Mexico Environment Department
QA	Quality Assurance
QC	Quality Control
SIM	Selective Ion Monitoring
SVOC	Semi-volatile Organic Compound
TCE	Trichloroethene
TIC	Tentatively Identified Compound
VOC	Volatile Organic Compound
WSTF	White Sands Test Facility

1.0 Background

In 2013, the National Aeronautics and Space Administration (NASA) began a campaign to replace Westbay®[1] multiport sampling systems in several monitoring wells with sampling systems capable of being purged. To date, NASA has identified and installed two purgeable sampling systems believed to be capable of providing high quality, representative groundwater samples: dual-zone dedicated bladder pump systems and Water Flexible Liner Underground Technologies (FLUTe™) multilevel groundwater monitoring systems. NASA has collected groundwater samples from each reconfigured monitoring well since installation, typically on a quarterly schedule. NASA evaluates groundwater chemical analytical data on an ongoing basis and has observed inconsistencies in data from samples collected from Westbay systems and samples collected from the replacement Water FLUTe systems. Of primary consideration are initial and ongoing detections of several semi-volatile organic compounds (SVOCs), including low concentrations of N-nitrosodimethylamine (NDMA), as well as more recent detections of 1,4-dioxane. Although Water FLUTe wells are purged prior to sample collection, purge volume is somewhat limited to approximately 5 to 8 gallons per FLUTe sampling zone by the small diameter purge/sample tubing and time required to perform purging. As a result, the potential exists for groundwater samples collected with the Water FLUTe system to be impacted by components of the system.

On March 29, 2016, the New Mexico Environment Department (NMED) approved NASA's January 27, 2016, *NASA WSTF Periodic Monitoring Report – Fourth Quarter 2015,* with a comment expressing uncertainty about the source of detections of NDMA in groundwater monitoring wells BLM-30, PL-6, PL-7, PL-8, PL-10, ST-5, and WW-3 during 2015 (NMED, 2016). In response, NASA provided an evaluation of NDMA results from the identified wells and requested an extension of time for submittal of the NMED-required reconfiguration work plan for the wells (NASA, 2017). On October 4, 2017, NMED approved NASA's submittal with modifications (NMED, 2017b). NMED Modification 1 required NASA to evaluate monitoring well sampling data. While developing the required data representativeness work plan, NASA continued to collect comprehensive groundwater samples and evaluate chemical analytical data. NASA continued to observe detections of SVOCs in samples from Water FLUTe sampling systems, including NDMA and several tentatively identified compounds (TICs) that may interfere with the analysis of White Sands Test Facility (WSTF) groundwater contaminants.

NASA also observed detections of 1,4-dioxane in several Water FLUTe wells. Preliminary data indicated that 1,4-dioxane contamination may be present in Water FLUTe systems. In the April 25, 2018, *Request for Extension of Time for NASA WSTF Monitoring Well Groundwater Data Representativeness Work Plan* (NASA, 2018a), NASA recommended immediate 1,4-dioxane sampling at several wells with Water FLUTe systems with subsequent analysis using SW-846 Method 8270D with selective ion monitoring (SIM) to more effectively quantify concentrations of 1,4-dioxane in Water FLUTe wells. NASA also requested additional time in which to prepare and submit the required work plan for evaluating data representativeness. NMED approved the request on May 15, 2018, pointing out that "…additional data will be used to confirm recently reported 1,4-dioxane concentrations in several groundwater monitoring wells equipped with Water FLUTe sampling systems and provide additional information for system evaluation" (NMED, 2018).

During 2018, NASA continued to collect samples for the analysis of SVOCs, including NDMA and 1,4-dioxane, from several Water FLUTe wells. Chemical analytical data indicate a correlation between the Water FLUTe sampling system and detections of 1,4-dioxane and several tentatively identified SVOCs, leading NASA to conclude that the contamination may be originating with the sampling system. In efforts to verify this, NASA submitted *Abbreviated Investigation Work Plan for Groundwater Data Representativeness, Phase 1: FLUTe Well* on December 21, 2018 (NASA, 2018b). On May 13, 2019,

[1] Westbay is a registered trademark of Nova Metrix Ground Monitoring (Canada) Ltd.

NMED approved the abbreviated investigation work plan (AIWP) with modifications (NMED, 2019). NASA submitted the revised work plan with modifications on July 30, 2019 (NASA, 2019). NASA conducted the first phase of an evaluation of groundwater data representativeness in 2019, which comprised an evaluation of Water FLUTe monitoring well WW-4 to determine if the sampling system is the source of SVOCs, including NDMA and 1,4-dioxane. The fieldwork was conducted, and the Phase 1 Abbreviated Investigation Report was submitted to NMED (NASA, 2020). NMED approved the Phase 1 report with modifications (NMED, 2021), and NASA submitted a response to the approval with modifications on August 17, 2021 (NASA, 2021c).

In the Phase 1 report, NASA concluded that NDMA concentrations in groundwater samples collected from the Water FLUTe system may be representative of groundwater at that location. However, the uncertainty introduced by routine detections of NDMA in field quality control (QC) samples leads NASA to also conclude that further evaluation of NDMA at low levels is required at WSTF. In the Approval with Modifications of the Phase 1 report (NMED, 2021), NMED directed NASA to perform a Phase 2 investigation that expands upon the initial results at well WW-4 plus one or two other monitoring wells with Water FLUTe sampling systems.

NASA developed the *Abbreviated Investigation Work Plan* [AIWP] *for Groundwater Data Representativeness, Phase 2: FLUTe Well Evaluation* on November 2, 2021 (NASA, 2021d). NMED approved the work plan on August 8, 2022 and required submittal of the Phase 2 report by April 28, 2023 (NMED, 2022). The NMED-required Phase 2 investigation consisted of extended purging and time series sampling of four of the WW-4 groundwater monitoring zones (423, 589, 848, and 948), plus comparable purging and sampling at four other FLUTe monitoring zones including BLM-32-543, BLM-32-571, JER-2-684, and WW-5-909.

2.0 Location

Groundwater monitoring wells WW-4 and WW-5 are located approximately three miles west of the WSTF test areas near the western site boundary within the southern Jornada del Muerto Basin. Wells JER-2 and BLM-32 are approximately 2.5 miles northwest of the test area near the northwest WSTF boundary with the Jornada experimental range. Figure 2.1 shows the locations of these four wells.

3.0 Investigation Activities

The first phase of the data representativeness evaluation consisted of serial sampling and analysis of groundwater samples from the four sampling zones in well WW-4 (-423, -589, -848, -948) after the Water FLUTe sampling system was reinstalled, plus serial sampling and analysis of groundwater samples from the following Water FLUTe wells and zones including BLM-32-543, BLM-32-571, JER-2-684, and WW-5-909. Each selected Water FLUTe sampling zone will be tested in three steps: collection of pre-purge ("time zero") groundwater samples from the Water FLUTe system just as water comes to surface; purging and serial sampling of groundwater from each interval for trending the concentrations of NDMA, 1,4-dioxane and SVOC TICs as purging progresses; and evaluation of the sequential sampling analytical data of the constituents of potential concern (COPCs) to determine if there is an effect from expanded purging on COPC concentrations.

3.1 Constituents of Concern

Based on the Phase 1 analytical data from groundwater monitoring well WW-4, NASA identified NDMA and 1,4-dioxane as the primary constituents of concern for this investigation. Several additional SVOC TICs in groundwater samples by SW-846 Method 8270D are of interest to NASA. These compounds are 2,5-dimethyl-1,4-dioxane, N-butyl-benzenesulfonamide (NBBS), and N, N-dimethyl-formamide. NASA

measured groundwater indicator parameters such as temperature, turbidity, pH, and conductivity prior to collection of each set of samples.

3.1.1 Analytical Methods

NASA collected and analyzed groundwater samples for the COPCs using the analytical methods and equipment indicated below:

- Groundwater indicator parameters – field instruments
- NDMA – approved low-level analytical method (Southwest Research Institute TAP 01-0403-015)
- 1,4-dioxane – SW-846 Method 8270D with SIM
- SVOCs – SW-846 Method 8270D

3.1.2 Groundwater Quality Control Samples

NASA collected groundwater samples and analyzed them as described in preceding sections of this plan and the NMED-approved WSTF Groundwater Monitoring Plan (GMP; NASA, 2021a). QC samples were collected to ensure quality and representativeness of field data generated during the investigation. Field QC samples were collected as follows:

- Low-level NDMA trip blanks were collected prior to proceeding to a well for purging and sampling activities and carried by the sampling crew throughout activity at each well. There were four trip blanks collected during the project.
- A set of field blanks for all analytical methods were collected at each Water FLUTe sampling interval.
- Adequate field duplicate samples were collected for all analytical methods to ensure that at least eight samples were collected for these analyses at each Water FLUTe sampling interval.
- One low-level NDMA matrix spike/matrix spike duplicate sample was collected at each Water FLUTe sampling interval.

QC samples collected during this investigation are provided in Table 3.1. Laboratory QC samples were analyzed as required by the accredited contracted laboratory's Quality Manual or Standard Operating Procedures.

3.2 Field Activities

3.2.1 WW-4 FLUTe Liner Installation

NASA retained the services of FLUTe to construct and install a new Water FLUTe sampling system in well WW-4. NASA and FLUTe technicians installed the new liner on February 22 and 23, 2022. The new liner sampling zones were installed at the same depths as the removed (and damaged) liner, so the FLUTe sampling zones remain the same as with the previous liner. Following installation, each sampling zone was tested by purging using gaseous nitrogen at a pressure of 225 pounds per square inch (psi). Each zone produced water slowly at 225 psi, so the test pressure was raised to 250 psi. Each zone produced approximately ¾ gallon of groundwater per each purge cycle. FLUTe technicians performed all installation and testing services and certified the proper installation and operation of the new liner. The logbook pages documenting liner installation at WW-4 are provided in Appendix A.

3.2.2 Serial Sampling of FLUTe Sampling Zones

NASA performed investigation fieldwork between May 9 and June 6, 2022. NASA completed serial sampling of each selected FLUTe zone in wells WW-4, BLM-32, JER-2, and WW-5 in accordance with the NMED-approved AIWP. FLUTe zones sampled are as follows:

- WW-4-423, screened from 419 to 429 feet (ft) below ground surface (bgs) (previously referred to as WW-4-419)
- WW-4-589, screened from 589 to 599 ft bgs
- WW-4-848, screened from 848 to 858 ft bgs
- WW-4-948, screened from 948 to 958 ft bgs
- BLM-32-543, screened from 543 to 563 ft bgs
- BLM-32-571, screened from 571 to 591 ft bgs
- JER-2-684, screened from 683.4 to 693.4 ft bgs
- WW-5-909, screened from 909 to 919 ft bgs

The FLUTe well construction details are shown on Figure 3.1 (WW-4), Figure 3.2 (BLM-32), Figure 3.3 (JER-2), and Figure 3.4 (WW-5). Serial sampling was completed at each zone at five purge volume intervals:

- Initial groundwater samples were collected from the drop pipe prior to purging and are provided in Table 3.1 as "0" under Cumulative Purge Volume, in gallons.
- The second, third, fourth, and fifth groundwater samples were collected following purging of each FLUTe zone at intervals of 4, 8, 13, and 17 gallons, and are provided as "4," "8," "13," and "17" under the Cumulative Purge Volume column of Table 3.1.

NASA collected all groundwater samples in accordance with the GMP (NASA, 2021a) requirements and the approved AIWP (NASA, 2022). Field activities are documented in logbooks, provided in Appendix A.

Serial sampling events should ideally be completed in a continuous manner, with initiation of each subsequent purge/sample event immediately following completion of the previous purge/sampling event. However, NASA was unable to complete serial sampling in this manner because of the time required to purge each FLUTe internal and competent personnel were tasked with several other project activities concurrently with this investigation. Project personnel completed the serial sampling as quickly as possible under these constraints, but completion of purging/sampling activities at each FLUTe zone required multiple days as shown in Table 3.1.

3.3 Performance or Acceptance Criteria

The purpose of this investigation was to determine if the detections of constituents of concern at eight FLUTe sampling zones are representative of groundwater conditions or the result of contamination introduced by leaching of Water FLUTe sampling system components into groundwater in contact with the FLUTe materials. The Phase 2 investigation was conducted to comply with NMED direction to evaluate groundwater sampling data representativeness (NMED, 2016, 2017a).

QC samples were collected using deionized filtered water that met or exceeded the qualifications for ASTM International Type 1 water. Equipment blank samples were collected using deionized filtered water that was run through the wellhead manifold and flow meter. Analytical data from equipment blanks were evaluated to ensure cross contamination did not occur. Field blank samples were collected using deionized filtered water in conjunction with groundwater samples during fieldwork. Analytical data from

field blanks were evaluated to ensure field contamination did not negatively affect sample data quality. Analytical data from trip blank samples were evaluated to ensure possible contamination from the shipping process did not negatively affect sample data quality. The number and type of QC samples for this investigation are summarized in Table 3.1.

3.4 Investigation-Derived Waste Management

NASA managed all investigation-derived waste (IDW) in accordance with 40 Code of Federal Regulations (CFR) 262.17 and 20.4.1.300 New Mexico Administrative Code (NMAC) and the approved AIWP. All groundwater and decontamination fluids generated were transferred to the onsite Mid-plume Interception and Treatment System (MPITS), where it was treated in accordance with the MPITS Interim Measure Work Plan (NASA, 2008) and discharged in accordance with DP-1255 (NMED, 2017a).

3.5 Investigation Deviations

NASA did not complete any activities other than those approved in the AIWP (NASA, 2022).

4.0 Investigation Results and Interpretation

Analytical results from the groundwater samples collected at the eight FLUTe zones in the four wells are provided in Enclosure 2. The laboratory analytical reports are provided in Enclosure 3. Detections for COPCs are summarized in the following sections.

4.1 WW-4-423 Serial Sample Results

NASA collected five sets of groundwater samples from FLUTe zone WW-4-423 on May 9 through 11, 2022. The initial sample was collected prior to purging actions (0 gallons) followed by sample collection following purging to remove 4, 8, 13, and 17 gallons.

Table 4.1 presents the analytical results of the five serial sampling events for the COPCs. The TIC N,N-dimethylformamide was not detected (ND) in any sample. As anticipated, the pre-purge (0 gallons) samples generally had the highest concentrations of COPCs. Figure 4.1 provides graphs of the analytical results of each COPC for each serial sampling event, including a graph of NDMA, a graph of 1,4-dioxane, and a graph of the TICs NBBS, 2,5-dimethyl-1,4-dioxane, and N, N-dimethylformamide.

4.1.1 WW-4-423 NDMA

The highest detected concentrations of NDMA identified in this FLUTe zone during the two most recent years of sampling are 0.99 ng/L (9/15/2018) and 0.94 ng/L (6/18/2019). The pre-purge sample identified NDMA at 113.34 ng/L, but is not considered indicative of formation water. Serial samples collected following purging activities identified NDMA concentrations that decreased from 7.51 (4 gallons) to 2.11 ng/L (17 gallons).

Concentrations of NDMA generally decreased with each subsequent purge/sampling event. The one exception occurred with the 13-gallon purge/sample (5/11/2022) that contained 5.44 ng/L NDMA that is greater than the 8-gallon purge/sample (5/10/2022) that contained 3.97 ng/L NDMA.

4.1.2 WW-4-423 1,4-Dioxane

The highest detected concentrations of 1,4-dioxane identified in this FLUTe zone during the two most recent years of sampling are 21 µg/L (6/29/2016) and 2 µg/L (6/14/2018). The pre-purge sample

identified 1,4-dioxane at 150 µg/L, but is not considered indicative of formation water. Serial samples collected following purging activities identified 1,4-dioxane concentrations that decreased from 1.6 (4 gallons) to 0.85 µg/L (8 gallons), then increased to 3.1 µg/L (13 gallons) and 8.3 µg/L (17 gallons).

4.1.3 WW-4-423 Tentatively Identified Compounds

The highest detected concentrations of NBBS identified in this FLUTe zone during the two most recent years of sampling are 320 µg/L (9/15/2018) and 260 µg/L (6/18/2019). Serial samples collected identified NBBS concentrations at 10 µg/L (0 gallons), 220 µg/L (4 gallons), 68 µg/L (8 gallons), was ND in the 13-gallon sample, and 24 µg/L (17 gallons).

The highest detected concentrations of 2,5-dimethyl-1,4-dioxane identified in this FLUTe zone during the two most recent years of sampling are 13 µg/L (12/15/2018) and 7.1 µg/L (6/18/2019). Serial samples collected identified 2,5-dimethyl-1,4-dioxane concentrations at 190 µg/L (0 gallons), 7.4 µg/L (4 gallons), and 13 µg/L (13 gallons). 2,5-dimethyl-1,4-dioxane was ND in the 8- and 17-gallon samples.

N, N-dimethylformamide has not been detected in historical samples from WW-4-423 and was ND in any serial samples collected from this FLUTe zone.

4.2 WW-4-589 Serial Sample Results

NASA collected five sets of groundwater samples from FLUTe zone WW-4-589 on May 9 through 11, 2022. The initial sample was collected prior to purging actions (0 gallons) followed by sample collection following purging to remove 4, 8, 13, and 17 gallons.

Table 4.1 presents the analytical results of the five serial sampling events for the COPCs. Figure 4.2 provides graphs of the analytical results of each COPC for each serial sampling event, including a graph of NDMA, a graph of 1,4-dioxane, and a graph of the TICs NBBS, 2,5-dimethyl-1,4-dioxane, and N, N-dimethylformamide.

4.2.1 WW-4-589 NDMA

The highest detected concentrations of NDMA identified in this FLUTe zone during the two most recent years of sampling are 7 ng/L (3/15/2018) to 1 ng/L (6/18/2019). The pre-purge sample identified NDMA at 104.32 ng/L, but is not considered indicative of formation water. Serial samples collected following purging activities identified NDMA concentrations that decreased from 3.72 (4 gallons) to 0.58 ng/L (17 gallons).

Concentrations of NDMA generally decreased with each subsequent purge/sampling event. The one exception occurred with the 13-gallon purge/sample (5/11/2022) that contained 0.99 ng/L NDMA that is greater than the 8-gallon purge/sample (5/10/2022) that contained 0.62 ng/L NDMA.

4.2.2 WW-4-589 1,4-Dioxane

The highest detected concentrations of 1,4-dioxane identified in this FLUTe zone during the two most recent years of sampling are 50 µg/L (6/29/2016) and 28 µg/L (6/14/2018). The pre-purge sample identified 1,4-dioxane at 95 µg/L, but is not considered indicative of formation water. Serial samples collected following purging activities identified 1,4-dioxane concentrations that remained relatively steady for each purge/sample event at 1.1 µg/L (4 gallons), 0.49 µg/L (8 gallons), 2.9 µg/L (13 gallons) and 1.8 µg/L (17 gallons).

4.2.3 WW-4-589 Tentatively Identified Compounds

The highest detected concentrations of NBBS identified in this FLUTe zone during the two most recent years of sampling are 320 µg/L (9/15/2018) and 260 µg/L (6/18/2019). Serial samples collected identified NBBS concentrations at 35 µg/L (4 gallons), 17 µg/L (8 gallons), and 9.4 µg/L (17 gallons), was ND at 0- and 13-gallon samples.

The highest detected concentrations of 2,5-dimethyl-1,4-dioxane identified in this FLUTe during the two most recent years of sampling are 3.9 µg/L (6/14/2018) and 5.1 µg/L (3/19/2019). Serial samples collected identified 2,5-dimethyl-1,4-dioxane concentrations at 210 µg/L (0 gallons), 5.7 µg/L (4 gallons), and 15 µg/L (13 gallons). 2,5-dimethyl-1,4-dioxane was ND in the 8- and 17-gallon samples.

N, N-dimethylformamide has not been detected in historical samples from WW-4-589 and was ND in any serial samples collected from this FLUTe zone.

4.3 WW-4-848 Serial Sample Results

NASA collected five sets of groundwater samples from FLUTe zone WW-4-848 on May 12 through 16, 2022. The initial sample was collected prior to purging actions (0 gallons purge) followed by sample collection following purging to remove 4, 8, 13, and 17 gallons.

Table 4.1 presents the analytical results of the five serial sampling events for the COPCs. Figure 4.3 provides graphs of the analytical results of each COPC for each serial sampling event, including a graph of NDMA, a graph of 1,4-dioxane, and a graph of the TICs NBBS, 2,5-dimethyl-1,4-dioxane, and N, N-dimethylformamide.

4.3.1 WW-4-848 NDMA

The highest detected concentrations of NDMA identified in this FLUTe zone during the two most recent years of sampling are 1 ng/L (6/19/2018) to 0.33 ng/L (3/21/2019). The pre-purge sample identified NDMA at 122.43 ng/L, but is not considered indicative of formation water. Serial samples collected following purging activities identified NDMA concentrations that remained relatively consistent at 0.49 ng/L (4 gallons), 0.91 ng/L (8 gallons), 0.73 ng/L (13 gallons), and 0.46 ng/L (17 gallons).

Concentrations of NDMA generally decreased with each subsequent purge/sampling event. The one exception occurred with the 8-gallon purge/sample (5/13/2022) that contained 0.91 ng/L NDMA that is greater than the 4-gallon purge/sample (5/12/2022) that contained 0.62 ng/L NDMA.

4.3.2 WW-4-848 1,4-Dioxane

The only detected concentration of 1,4-dioxane identified in this FLUTe zone during the two most recent years of sampling is 1.8 µg/L (6/19/2018). The pre-purge sample identified 1,4-dioxane at 120 µg/L, but is not considered indicative of formation water. Serial samples collected following purging activities identified 1,4-dioxane concentrations that remained relatively steady for each purge/sample event at 1.8 µg/L (4 gallons), 2.3 µg/L (8 gallons), 1.5 µg/L (13 gallons) and 1.6 µg/L (17 gallons).

4.3.3 WW-4-848 Tentatively Identified Compounds

The highest detected concentrations of NBBS identified in this FLUTe zone during the two most recent years of sampling are 110 µg/L (6/19/2018) and 67 µg/L (3/21/2019). Serial samples collected following

purging activities identified NBBS concentrations at 12 µg/L (4 gallons), 6.4 µg/L (8 gallons), 5.6 µg/L (13 gallons), and 7.8 µg/L (17 gallons), was ND in the 0-gallon sample.

The highest detected concentrations of 2,5-dimethyl-1,4-dioxane identified in this FLUTe zone during the two most recent years of sampling are 17 µg/L (1/3/2018) and 11 µg/L (3/21/2019). Serial samples collected identified 2,5-dimethyl-1,4-dioxane concentrations at 170 µg/L (0 gallons) but this TIC was ND in the remaining serial samples.

N, N-dimethylformamide has not been detected in historical samples from WW-4-848, but was identified at 27 µg/L (4 gallons) and 11 µg/L (13 gallons), and was ND in the 0-, 8-, or 17-gallon samples collected from this FLUTe zone.

4.4 WW-4-948 Serial Sample Results

NASA collected five sets of groundwater samples from FLUTe zone WW-4-948 on May 12 through 16, 2022. The initial sample was collected prior to purging actions (0 gallons) followed by sample collection following purging to remove 4, 8, 13, and 17 gallons.

Table 4.1 presents the analytical results of the five serial sampling events for the COPCs. Figure 4.4 provides graphs of the analytical results of each COPC for each serial sampling event, including a graph of NDMA, a graph of 1,4-dioxane, and a graph of the TICs NBBS, 2,5-dimethyl-1,4-dioxane, and N, N-dimethylformamide.

4.4.1 WW-4-948 NDMA

The highest detected concentrations of NDMA identified in this FLUTe zone during the two most recent years of sampling are 3.6 ng/L (3/20/2018) and 2.8 ng/L (6/20/2019). The pre-purge sample identified NDMA at 71.1 ng/L, but is not considered indicative of formation water. Serial samples collected following purging activities identified NDMA concentrations that remained consistent at 0.48 ng/L (4 gallons), 0.48 ng/L (8 gallons), 0.47 ng/L (13 gallons), and 0.49 ng/L (17 gallons).

4.4.2 WW-4-948 1,4-Dioxane

The only detected concentration of 1,4-dioxane identified in this FLUTe zone during the two most recent years of sampling is 1.5 µg/L (6/19/2018). The pre-purge sample identified 1,4-dioxane at 160 µg/L, but is not considered indicative of formation water. Serial samples collected following purging activities identified 1,4-dioxane concentrations that remained relatively steady for each purge/sample event at 2.4 µg/L (4 gallons), 6.2 µg/L (8 gallons), 1.3 µg/L (13 gallons) and 1.8 µg/L (17 gallons).

4.4.3 WW-4-948 Tentatively Identified Compounds

The highest detected concentrations of NBBS identified in this FLUTe zone during the two most recent years of sampling are 1500 µg/L (6/19/2018) and 38 µg/L (6/20/2019). Serial samples collected identified NBBS concentrations at 310 µg/L (0 gallons), 8.8 µg/L (4 gallons), 8.9 µg/L (8 gallons), and 5.5 µg/L (17 gallons). It was ND in the 13-gallon sample.

The highest detected concentrations of 2,5-dimethyl-1,4-dioxane identified in this FLUTe zone during the two most recent years of sampling are 18 µg/L (1/3/2018) and 8.5 µg/L (3/21/2019). Serial samples collected identified 2,5-dimethyl-1,4-dioxane concentrations at 200 µg/L (0 gallons) but this TIC was ND in the remaining serial samples.

The highest detected concentrations of N, N-dimethylformamide in this FLUTe zone during the two most recent years of sampling are 23 µg/L (1/6/2017) and 7.8 µg/L (9/18/2018). It was detected in WW-4-848 at 27 µg/L (4 gallons) and 11 µg/L (13 gallons), but was ND in the 0-, 8-, or 17-gallon samples collected from this FLUTe zone.

4.5 BLM-32-543 Serial Sample Results

NASA collected five sets of groundwater samples from FLUTe zone BLM-32-543 on May 16 through 23, 2022. The initial sample was collected prior to purging actions (0 gallons) followed by sample collection following purging to remove 4, 8, 13, and 17 gallons.

Table 4.1 presents the analytical results of the five serial sampling events for the COPCs. Figure 4.5 provides graphs of the analytical results of each COPC for each serial sampling event, including a graph of NDMA, a graph of 1,4-dioxane, and a graph of the TICs NBBS, 2,5-dimethyl-1,4-dioxane, and N, N-dimethylformamide.

4.5.1 BLM-32-543 NDMA

The highest detected concentrations of NDMA identified in this FLUTe zone during the two most recent years of sampling are 3.4 ng/L (2/12/2020) to 2.7 ng/L (2/2/2021). The pre-purge sample identified NDMA at 3.18 ng/L, but is not considered indicative of formation water. Serial samples collected following purging activities identified NDMA concentrations that decreased from 1.68 ng/L (4 gallons) to 0.48 ng/L (8 gallons), then remained consistent at 0.49 ng/L (13 gallons), and 0.47 ng/L (17 gallons).

4.5.2 BLM-32-543 1,4-Dioxane

The only detected concentration of 1,4-dioxane identified in this FLUTe zone during the two most recent years of sampling is 11 µg/L (8/7/2018). The pre-purge sample identified 1,4-dioxane at 5.1 µg/L, but is not considered indicative of formation water. Serial samples collected following purging activities identified 1,4-dioxane concentrations that slightly decreased from 1.6 µg/L (4 gallons), 1.2 µg/L (8 gallons), and 0.79 µg/L (13 gallons), but increased slightly to 1.2 µg/L (17 gallons).

4.5.3 BLM-32-543 Tentatively Identified Compounds

The highest detected concentrations of NBBS identified in this FLUTe zone during the two most recent years of sampling are 37 µg/L (11/30/2020) and 2200 µg/L (8/9/2021). Serial samples collected identified NBBS concentrations decreasing with each subsequent purge/sample event at 2200 µg/L (0 gallons), 1800 µg/L (4 gallons), 1600 µg/L (8 gallons), 1400 µg/L (13 gallons), and 960 µg/L (17 gallons).

The highest detected concentrations of 2,5-dimethyl-1,4-dioxane identified in this FLUTe zone during the two most recent years of sampling are 6.1 µg/L (2/12/2020) and 10 µg/L (2/2/2021). Serial samples collected identified 2,5-dimethyl-1,4-dioxane concentrations at 12 µg/L (0 gallons) but this TIC was ND in the remaining serial samples.

The highest detected concentrations of N, N-dimethylformamide in this FLUTe zone during the two most recent years of sampling are 15 µg/L (6/8/2016) and 7.9 µg/L (2/7/2017) in WW-4-848. It was ND in the serial samples collected from this FLUTe zone.

4.6 BLM-32-571 Serial Sampling Results

NASA collected five sets of groundwater samples from FLUTe zone BLM-32-571 on May 16 through 23, 2022. The initial sample was collected prior to purging actions (0 gallons) followed by sample collection following purging to remove 4, 8, 13, and 17 gallons.

Table 4.1 presents the analytical results of the five serial sampling events for the COPCs. Figure 4.6 provides graphs of the analytical results of each COPC for each serial sampling event, including a graph of NDMA, a graph of 1,4-dioxane, and a graph of the TICs NBBS, 2,5-dimethyl-1,4-dioxane, and N, N-dimethylformamide.

4.6.1 BLM-32-571 NDMA

The highest detected concentrations of NDMA identified in this FLUTe zone during the two most recent years of sampling are 2.4 ng/L (5/5/2020) and 1.1 ng/L (2/2/2021). The pre-purge sample identified NDMA at 5.44 ng/L, but is not considered indicative of formation water. Serial samples collected following purging activities identified NDMA concentrations that increased from 0.86 ng/L (4 gallons) to 1.04 ng/L (8 gallons), then stabilized at 0.5 ng/L (13 gallons), and 0.47 ng/L (17 gallons).

4.6.2 BLM-32-571 1,4-Dioxane

The only detected concentration of 1,4-dioxane identified in this FLUTe zone during the two most recent years of sampling is 11 µg/L (8/7/2018). The pre-purge sample identified 1,4-dioxane at 4.8 µg/L but is not considered indicative of formation water. Serial samples collected following purging activities identified 1,4-dioxane concentrations that slightly decreased from 0.78 µg/L (4 gallons), 0.63 µg/L (8 gallons), and 0.52 µg/L (13 gallons) but increased slightly to 0.59 µg/L (17 gallons).

4.6.3 BLM-32-571 Tentatively Identified Compounds

The highest detected concentrations of NBBS identified in this FLUTe zone during the two most recent years of sampling are 470 µg/L (2/24/2016) and 200 µg/L (2/8/2017). Serial samples collected identified NBBS concentrations decreasing with each subsequent purge/sample event at 94 µg/L (0 gallons), 14 µg/L (4 gallons), and 7.4 µg/L (8 gallons) and was ND in the 13- and 17-gallon samples.

The single detected concentrations of 2,5-dimethyl-1,4-dioxane identified in this FLUTe zone during the two most recent years of sampling is 8.7 µg/L (8/31/2016). Serial samples collected identified 2,5-dimethyl-1,4-dioxane concentrations at 12 µg/L (0 gallons) but this TIC was ND in the remaining serial samples.

N, N-dimethylformamide has not been detected in historical samples from this FLUTe zone and was ND in the serial samples collected from this FLUTe zone.

4.7 JER-2-684 Serial Sampling Results

NASA collected five sets of groundwater samples from FLUTe zone JER-2-684 on May 24 through 27, 2022. The initial sample was collected prior to purging actions (0 gallons) followed by sample collection following purging to remove 4, 8, 13, and 17 gallons.

Table 4.1 presents the analytical results of the five serial sampling events for the COPCs. Figure 4.7 provides graphs of the analytical results of each COPC for each serial sampling event, including a graph

of NDMA, a graph of 1,4-dioxane, and a graph of the TICs NBBS, 2,5-dimethyl-1,4-dioxane, and N, N-dimethylformamide.

4.7.1 JER-2-684 NDMA

The highest detected concentrations of NDMA identified in this FLUTe zone during the two most recent years of sampling are 43 ng/L (7/21/2020) and 7.7 ng/L (10/13/2021). The pre-purge sample identified NDMA at 48.3 ng/L, but is not considered indicative of formation water. Serial samples collected following purging activities identified NDMA concentrations that increased from 1.64 ng/L (4 gallons) to 1.74 ng/L (8 gallons), decreased to 0.49 ng/L (13 gallons), then increased to 2.3 ng/L (17 gallons).

4.7.2 JER-2-684 1,4-Dioxane

The highest detected concentrations of 1,4-dioxane identified in this FLUTe zone during the two most recent years of sampling are 73 µg/L (7/21/2020) and 57 µg/L (1/14/2021). The pre-purge sample identified 1,4-dioxane at 30 µg/L, but is not considered indicative of formation water. Serial samples collected following purging activities identified 1,4-dioxane concentrations that decreased for each purge/sample event at 4 µg/L (4 gallons), 3.8 µg/L (8 gallons), 0.36 µg/L (13 gallons) and 0.17 µg/L (17 gallons).

4.7.3 JER-2-684 Tentatively Identified Compounds

The highest detected concentrations of NBBS identified in this FLUTe zone during the two most recent years of sampling are 40 µg/L (10/27/2020) and 160 µg/L (10/13/2021). Serial samples collected identified NBBS concentrations decreasing with each subsequent purge/sample event at 420 µg/L (0 gallons), 240 µg/L (4 gallons), 210 µg/L (8 gallons), 160 µg/L (13 gallons), and 120 µg/L (17 gallons).

The highest detected concentrations of 2,5-dimethyl-1,4-dioxane identified in this FLUTe zone during the two most recent years of sampling is 14 µg/L (10/27/2020) and 8.2 µg/L (1/14/2021). Serial samples collected identified 2,5-dimethyl-1,4-dioxane concentrations at 42 µg/L (0 gallons). This TIC was not reported in the remaining serial samples.

N, N-dimethylformamide was detected in one sample during the two most recent years of sampling at 5.6 µg/L (7/14/2017), but was ND in the serial samples collected from this FLUTe zone.

4.8 WW-5-909 Serial Sampling Results

NASA collected five sets of groundwater samples from FLUTe zone WW-5-909 on May 31 through June 6, 2022. The initial sample was collected prior to purging actions (0 gallons) followed by sample collection following purging to remove 4, 8, 13, and 17 gallons.

Table 4.1 presents the analytical results of the five serial sampling events for the COPCs. Figure 4.8 provides graphs of the analytical results of each COPC for each serial sampling event, including a graph of NDMA, a graph of 1,4-dioxane, and a graph of the TICs NBBS, 2,5-dimethyl-1,4-dioxane, and N, N-dimethylformamide.

4.8.1 WW-5-909 NDMA

The highest detected concentrations of NDMA identified in this FLUTe zone during the two most recent years of sampling are 5 ng/L (1/16/2020) to 6.5 ng/L (4/13/2021). The pre-purge sample identified a

concentration of NDMA at 9.9 ng/L and decreased steadily to 3.08 ng/L (4 gallons), 2.37 ng/L (8 gallons), 1.81 ng/L (13 gallons), and 1.56 ng/L (17 gallons).

4.8.2 WW-5-909 1,4-Dioxane

The highest detected concentrations of 1,4-dioxane identified in this FLUTe zone during the two most recent years of sampling are 22 µg/L (7/19/2018) and 18 µg/L (10/12/2018). The pre-purge sample identified 1,4-dioxane at 14 µg/L, but is not considered indicative of formation water. Serial samples collected following purging activities identified 1,4-dioxane concentrations that decreased for each purge/sample event to 3.7 µg/L (4 gallons), 3.3 µg/L (8 gallons), 3.2 µg/L (13 gallons) and 0.43 µg/L (17 gallons).

4.8.3 WW-5-909 Tentatively Identified Compounds

The highest detected concentrations of NBBS identified in this FLUTe zone during the two most recent years of sampling are 720 µg/L (10/22/2020) and 1100 µg/L (10/20/2021). Serial samples collected identified NBBS concentrations increasing from 720 µg/L (0 gallons) to 920 µg/L (4 gallons), then decreasing to 590 µg/L (8 gallons), 500 µg/L (13 gallons) and increasing to 580 µg/L (17 gallons).

The highest detected concentrations of 2,5-dimethyl-1,4-dioxane identified in this FLUTe zone during the two most recent years of sampling is 30 µg/L (7/19/2018) and 4.6 µg/L (10/24/2019). Serial samples collected identified 2,5-dimethyl-1,4-dioxane in the pre-purge sample (25 µg/L) and the 4-gallon (7.2 µg/L) sample.

N, N-dimethylformamide was ND in historical samples over the last two years that this zone was sampled and was ND in the serial samples collected from this FLUTe zone.

4.9 Historical NDMA Concentrations Comparison

NASA compared historical NDMA concentrations with the concentrations identified during serial sampling. NASA selected the most recent two years of NDMA analytical results from each FLUTe zone evaluated as part of this investigation. NDMA concentrations from the pre-purge samples (0 gallons) are not considered representative of formation groundwater and were not included in this comparison. Results of these comparisons are described in the following sections.

4.9.1 WW-4-423

Figure 4.9 shows two graphs: the first is the historical NDMA concentrations identified over the last two years of sampling completed prior to this investigation, and the second is the NDMA concentrations from the 4-, 8-, 13-, and 17-gallon purge samples. Historical NDMA in this zone ranged from 0.99 to 0.31 ng/L, while samples from this investigation identified an NDMA range of 7.51 to 2.11 ng/L. While in the same order of magnitude as historical concentrations, NDMA has increased in samples collected during this investigation.

4.9.2 WW-4-589

Figure 4.10 shows the historical NDMA graph and the serial sampling NDMA graph. Historical NDMA in this zone ranged from 7 to 0.4 ng/L, while samples from this investigation identified an NDMA range of 3.72 to 0.58 ng/L. Historic and serial sampling NDMA concentrations are remarkably consistent in this FLUTe zone in groundwater samples.

4.9.3 WW-4-848

Figure 4.11 shows the historical NDMA graph and the serial sampling NDMA graph. Historical NDMA in this zone ranged from 1 to <0.23 ng/L (below reporting limit), while samples from this investigation identified an NDMA range of 0.91 to <0.46 ng/L (below reporting limit). Historic and serial sampling NDMA concentrations are remarkably consistent in this FLUTe zone in groundwater samples.

4.9.4 WW-4-948

Figure 4.12 shows the historical NDMA graph and the serial sampling NDMA graph. Historical NDMA in this zone ranged from 3.6 to 2 ng/L, while samples from this did not identify NDMA at concentrations above the reporting limit, at <0.49 to <0.47 ng/L. Historic NDMA concentrations are noticeably higher than NDMA concentrations identified during this investigation.

4.9.5 BLM-32-543

Figure 4.13 shows the historical NDMA graph and the serial sampling NDMA graph. Historical NDMA in this zone ranged from 3.4 to 1.5 ng/L, while samples from this investigation identified an NDMA range of 1.68 ng/L to <0.47 ng/L (below the reporting limit). Historic NDMA concentrations are noticeably higher than NDMA concentrations identified during this investigation.

4.9.6 BLM-32-571

Figure 4.14 shows the historical NDMA graph and the serial sampling NDMA graph. Historical NDMA in this zone ranged from 2.4 to <0.22 ng/L, while samples from this investigation identified an NDMA range of 1.04 ng/L to 0.5 ng/L. Historic NDMA concentrations are inconsistent with more fluctuations in concentrations, while NDMA concentrations identified during this investigation are consistently at or below 1 ng/L.

4.9.7 JER-2-684

Figure 4.15 shows the historical NDMA graph and the serial sampling NDMA graph. Historical NDMA in this zone ranged from 7.7 to <0.23 ng/L, while samples from this investigation identified an NDMA range of 2.3 ng/L to <0.49 ng/L. Historic NDMA concentrations are inconsistent with more fluctuations in concentrations, while NDMA concentrations identified during this investigation are consistently at or below 2.5 ng/L.

4.9.8 WW-5-909

Figure 4.16 shows the historical NDMA graph and the serial sampling NDMA graph. Historical NDMA in this zone ranged from 6.5 to 1.7 ng/L, while samples from this investigation identified an NDMA range of 3.08 ng/L to 1.56 ng/L. Historic NDMA concentrations are inconsistent with more fluctuations in concentrations, while NDMA concentrations identified during this investigation are consistently at or below 3 ng/L.

4.10 Tentatively Identified Compounds

NASA compared concentrations of NDMA with concentrations of the three TICs, 2,5-dimethyl-1,4-dioxane, NBBS, and N, N-dimethyl-formamide for each sample event at each FLUTe zone. Analytical results of TICs for each sample are shown in Table 4.1, and graphs of TIC concentrations are shown on

Figure 4.1 through Figure 4.8. 2,5-Dimethyl-1,4-dioxane was detected in 13 of the 40 samples, NBBS in 33 of 40, and N, N-dimethyl-formamide in two of 40 samples.

The TIC NBBS was identified in 82.5% of samples, so results of comparison with WSTF COC concentrations is more reliable than with the remaining two TICs. One notable difference in NBBS concentrations and concentrations of NDMA and 1,4-dioxane is that in the upper three FLUTe zones in WW-4, the pre-purge (0-gallon) NBBS concentrations were much lower than subsequent samples collected from these zones, while NDMA and 1.4-dioxane concentrations generally declined with each subsequent purge/sample event. Correlation between NBBS and WSTF COC concentrations is not apparent. The age of FLUTe liners appears to have a significant effect on NBBS concentrations, with NBBS at significantly higher concentrations in BLM-32, JER-2, and WW-5 than were identified in any of the WW-4 samples, indicating leaching of NBBS is increasing over time in FLUTe systems. No other apparent conclusions can be drawn from this comparison.

The low occurrence of 2,5-dimethyl-1,4-dioxane, identified in 32.5% of samples, and N, N-dimethyl-formamide, identified in 5% of samples, introduces uncertainty when evaluating these concentrations with WSTF COCs. N, N-dimethyl-formamide was not compared with WSTF COCs. Concentrations of 2,5-dimethyl-1,4-dioxane were identified in all pre-purge (0-gallon) samples, in the 4-gallon samples from WW-4-423, WW-4-589, and WW-5-909, and in the 8-gallon samples from WW-4-423 and WW-4-589. Pre-purge concentrations of 2,5-dimethyl-1,4-dioxane were much higher in purged samples from WW-4 zones, and somewhat correlate to 1,4-dioxane concentration decreases in those samples. However, the low occurrence rate introduces uncertainty to any comparison with WSTF COCs.

4.11 Quality Control Samples

Unlike the Phase 1 investigation, NDMA was ND in the field blank samples collected for the low-level analytical method. Duplicate sample results closely matched the corresponding primary sample results in most samples collected and analyzed. Six duplicate samples (of 60 total samples) were flagged “QD” to indicate that the precision for a field duplicate was outside standard limits.

Additionally, one sample, the 13-gallon from WW-4-423, was flagged “SP” indicating that either the spike recovery or the relative percent difference for spike duplicates was outside standard limits.

NASA evaluated the higher of the primary or duplicate sample NDMA concentration in all instances. The effect of the field duplicate and spiked sample precision outside standard limits is considered minimal, and these data are appropriate to support the objective of this investigation.

Data flags for the 1,4-dioxane results indicate similar results as with the NDMA. The occurrence of the “QD” flags was slightly higher than with NDMA, with twelve of 60 samples flagged. In all cases, NASA evaluated the higher of the two (primary or duplicate) sample concentration during this investigation. The effect of the field duplicate sample precision outside standard limits is considered minimal, and these data are appropriate to support the objective of this investigation.

5.0 Uncertainties

NDMA concentrations in groundwater samples collected during this investigation of well WW-4 are not likely subject to uncertainty when considering detections of NDMA in the accompanying QC samples. The identified data quality issues with NDMA samples are limited to duplicate and spike sample precision being outside standard limits. In all cases NASA used the higher of the primary or duplicate sample result to evaluate the effect of increased purge volumes on NDMA results. Of the 40 samples

collected from the eight FLUTe zones, six of these samples were flagged, representing 15% of the total samples. Likewise 1,4-dioxane samples flagged "QD" represent 20% of the total samples.

Fluctuations in COPC concentrations may be attributed to the execution of serial purging and sampling of FLUTe zones over multiple days because of previously discussed project constraints. In some instances, analytical results indicate that when a subsequent purge/sample event was not completed on the same day as the previous purge/sample cycle, there was an increase in COPC concentrations when compared with the previous purge/sample COPC concentrations.

6.0 Conclusions

This FLUTe data representativeness evaluation compared a time series of sampling event concentrations from eight FLUTe zones in wells WW-4, BLM-32, JER-2, and WW-5. This investigation included four FLUTe zones from a new liner system installed in WW-4, and included four zones from wells in which FLUTe liners have been installed and sampled over several years. Serial sampling was performed by collecting samples representing pre-purge water in the FLUTe system and samples collected following purging of 1, 2, 3, and 4 sample system volumes. Analytical results from the serial sampling events were also compared with COPC concentrations identified during scheduled groundwater sampling performed in accordance with the GMP. The evaluation shows the following:

- Serial sampling activities conducted during this investigation have identified potential issues with established WSTF FLUTe sampling procedures that may affect sample quality. NASA revised these procedures to assure samples represent formation groundwater by requiring sample collection immediately after purging the minimum volume required for each zone. In all cases a minimum of four gallons will be purged from all FLUTe zones.
- NDMA concentrations through the serial sampling events at the eight FLUTe zones were consistent with historical concentrations in groundwater samples collected from the Water FLUTe system. Based on the evaluation of NDMA detections presented in this report, NASA concludes that NDMA concentrations in groundwater samples collected from the Water FLUTe system may be representative of groundwater, though uncertainty remains due to the variable nature of detections from Water FLUTe systems.
- NDMA concentrations compared with concentrations of 1,4-dioxane and the three TICs evaluated herein does not indicate the presence of 1,4-dioxane and the three TICs in groundwater have a causal effect on NDMA concentrations. There was no obvious correlation between concentrations of NDMA and other constituents.
- The age of each FLUTe liner influences the occurrence of NBBS. Older FLUTe liners may be leaching NBBS at increasing rates with time.

The purpose of this investigation was to determine if the detections of constituents of concern at the eight FLUTe zones will decrease with increased purging prior to sampling. The greatest reduction in NDMA concentrations occurred following purging of the first sampling system volume and did not appreciably decrease with additional purging. Therefore, NASA concludes that significant additional purging of Water FLUTe systems is not likely to impact the detection of the COPCs evaluated in this investigation.

7.0 Recommendations

Based on the regulatory criteria and decision rule provided in the NMED-approved abbreviated work plan (NASA, 2021d), the results of the Phase 2 investigation summarized in Section 4.0 and the conclusions drawn from those results summarized in Section 6.0, NASA recommends continued use of FLUTe

systems for collection of groundwater samples from wells with multiple screened intervals currently utilizing the FLUTe system. However, due to the apparent propensity for FLUTe system liner materials to leach residual concentrations of NDMA and 1,4-dioxane which could potentially affect the interpretation of concentration data for these COCs, NASA believes the installation of the FLUTe groundwater sampling system at additional groundwater monitoring well locations is not appropriate at this time.

Results of this investigation has prompted NASA to revise sampling procedures to assure samples represent formation groundwater by requiring sample collection immediately after purging the minimum volume from each zone. NASA recommends continued evaluation of WSTF COCs in groundwater samples collected from FLUTe systems to determine if the procedural changes affect COC concentrations.

Additionally, NASA recommends the minimum purge volumes remain unchanged from the current requirements of four gallons from wells BLM-32, JER-1, JER-2, ST-7, WW-4, and WW-5, and four and a half gallons from wells PL-11 and ST-6. COPC concentrations do not appreciably reduce following additional purging activities, but were minimally reduced in wells BLM-32, JER-2 and WW-5 by purging two cycles prior to sampling (8 gallons). Evaluation of future COC concentrations in samples collected using the revised procedures will provide additional information that will support any future changes to the established purge volumes. Additional FLUTe system evaluation data and information will be presented in quarterly periodic groundwater monitoring reports that will document the effectiveness of purging and sampling protocols for FLUTe system monitoring wells and a groundwater data representativeness evaluation synopsis.

NASA submitted the *NASA WSTF Westbay Well Reconfiguration Work Plan for Westbay Wells PL-7, PL-8, PL-10, ST-5, and WW-3* on April 29, 2021 (NASA, 2021b). NASA proposed to replace the Westbay systems in these wells with purgeable, multiport Water FLUTe sampling systems to improve the quality of groundwater samples collected for chemical analysis. NMED disapproved the Work Plan on February 6, 2024 (NMED, 2024) citing the results of this report. There appear to be few, if any, viable alternatives to Westbay and FLUTe systems for permanent purgeable sampling systems in existing multi-zone groundwater monitoring wells. Based on this, NASA must reevaluate ongoing plans to reconfigure existing multiport monitoring wells. Meanwhile, based upon available options for new multi-zone monitoring wells, NASA concurs that NMED-suggested nested groundwater monitoring wells equipped with dedicated bladder pumps are likely to allow for the collection of representative groundwater samples. NASA will also consider clustered conventional monitoring wells using dedicated bladder pumps for future groundwater monitoring needs at WSTF.

8.0 References

Adoption of 40 CFR Part 262, Environmental Improvement Board, 20.4.1.300 NMAC (12-1-18).

NASA Johnson Space Center White Sands Test Facility. (2008, March 7). *Submittal of Mid-plume Interception and Treatment System (MPITS) Interim Corrective Measures Work Plan (IMWP)*. Las Cruces, NM.

NASA Johnson Space Center White Sands Test Facility. (2017, March 30). *Detections of NDMA and TCE in WSTF Groundwater Monitoring Wells BLM-30, PL-5, PL-6, PL-7, PL-8, PL-10, ST-5, and WW-3*. Las Cruces, NM.

NASA Johnson Space Center White Sands Test Facility. (2018a, April 25). *Request for Extension of Time for NASA WSTF Monitoring Well Groundwater Data Representativeness Work Plan*. Las Cruces, NM.

NASA Johnson Space Center White Sands Test Facility. (2018b, December 21). *Abbreviated Investigation Work Plan for Groundwater Data Representativeness, Phase 1: FLUTe Well Evaluation*. Las Cruces, NM.

NASA Johnson Space Center White Sands Test Facility. (2019, July 30). *Response to Approval with Modifications of Abbreviated Investigation Work Plan Groundwater Data Representativeness Phase 1: Water FLUTe Well Evaluation*. Las Cruces, NM.

NASA Johnson Space Center White Sands Test Facility. (2020, February 27). *Groundwater Data Representativeness Phase 1: Water FLUTe Well Evaluation Abbreviated Investigation Report*. Las Cruces, NM.

NASA Johnson Space Center White Sands Test Facility. (2021a, April 19). *NASA White Sands Test Facility (WSTF) Groundwater Monitoring Plan (GMP) Update for 2021*. Las Cruces, NM.

NASA Johnson Space Center White Sands Test Facility. (2021b, April 29). *NASA WSTF Westbay Well Reconfiguration Work Plan for Wells PL-7, PL-8, PL-10, ST-5, and WW-3*. Las Cruces, NM.

NASA Johnson Space Center White Sands Test Facility. (2021c, August 17). *Response to Approval with Modifications for Groundwater Data Representativeness Phase 1: Water FLUTe Well Evaluation Abbreviated Investigation Report*. Las Cruces, NM.

NASA Johnson Space Center White Sands Test Facility. (2021d, November 2). *Abbreviated Investigation Work Plan for Groundwater Data Representativeness, Phase 2: FLUTe Well Evaluation*. Las Cruces, NM.

NMED Hazardous Waste Bureau. (2016, March 29). *Approval NASA WSTF Periodic Monitoring Report Fourth Quarter 2015*. Santa Fe, NM.

NMED Ground Water Quality Bureau. (2017a, July 14). *Discharge Permit Renewal and Modification, DP-1255, NASA White Sands Testing Facility*. Santa Fe, NM.

NMED Hazardous Waste Bureau. (2017b, October 4). *Approval with Modifications Detections of NDMA (N-Nitrosodimethylamine) and TCE (Trichloroethylene) In WSTF Groundwater Monitoring Wells BLM-30, PL-5, PL-6, PL-7, PL-8, PL-10, ST-5, and WW-3*. Santa Fe, NM.

NMED Hazardous Waste Bureau. (2018, May 15). *Approval Request for Extension of Time for NASA WSTF Monitoring Well Groundwater Data Representativeness Work Plan*. Santa Fe, NM.

NMED Hazardous Waste Bureau. (2019, May 13). *Approval with Modifications Abbreviated Investigation Work Plan Groundwater Data Representativeness Phase 1: Water Flute Well Evaluation*. Santa Fe, NM.

NMED Hazardous Waste Bureau. (2021, June 3). *Approval with Modifications Groundwater Data Representativeness Phase I: Water FLUTe Well Evaluation Abbreviated Investigation Report*. Santa Fe, NM.

NMED Hazardous Waste Bureau. (2022, August 8). *Approval Abbreviated Investigation Work Plan for Groundwater Data Representativeness Phase 2: Water FLUTe Well Evaluation*. Santa Fe, NM.

NMED Hazardous Waste Bureau. (2024, February 6). *Disapproval of the Well Reconfiguration Work Plan for Westbay Wells PL-7, PL-8, PL-10, ST-5, and WW-3.* Santa Fe, NM.

Figures

Figure 2.1 FLUTe Phase 2 Well Location Map

(SEE NEXT PAGE)

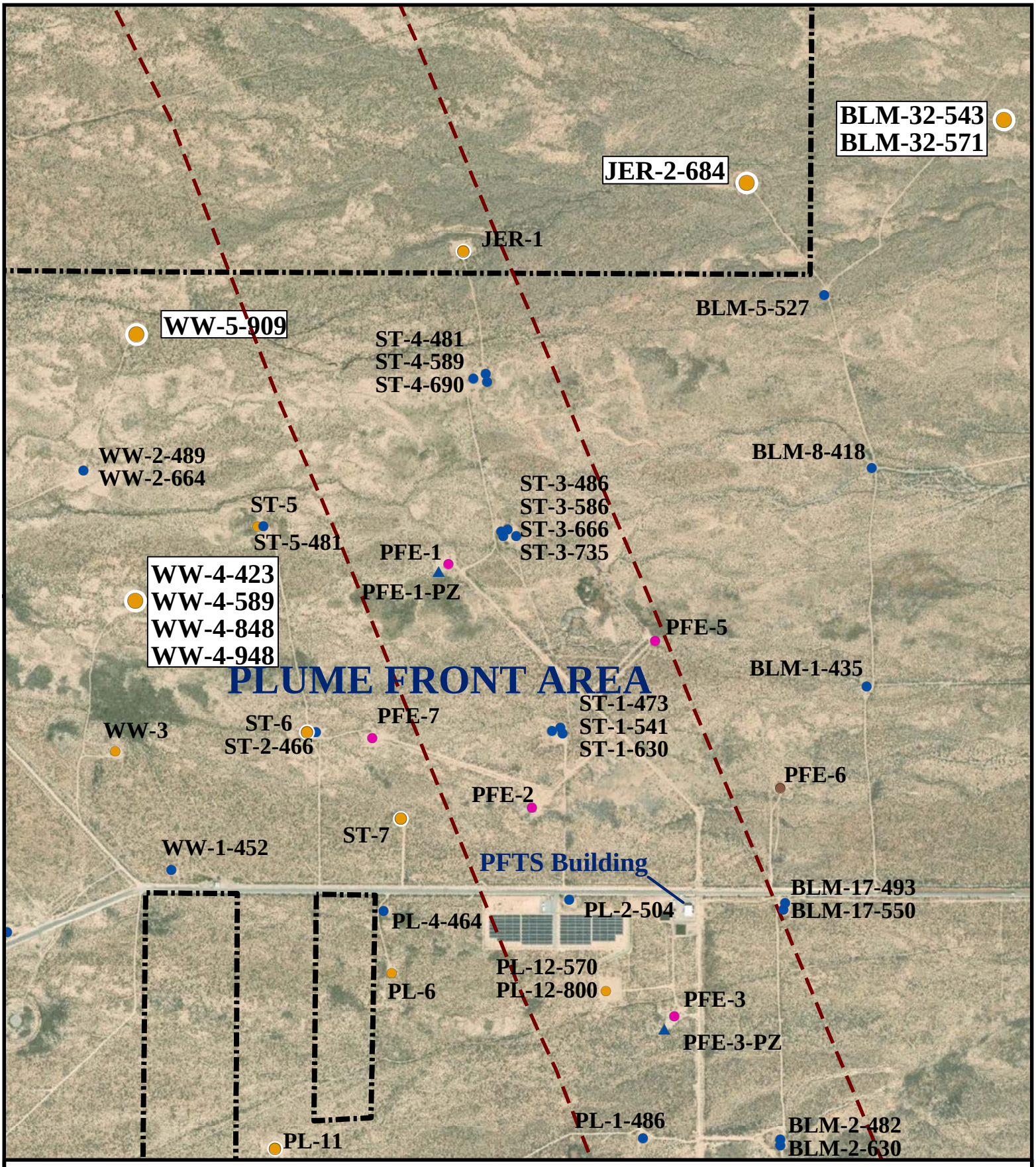
BLM-32-543
BLM-32-571
JER-2-684
JER-1
BLM-5-527
WW-5-909
ST-4-481
ST-4-589
ST-4-690
WW-2-489
WW-2-664
BLM-8-418
ST-3-486
ST-3-586
ST-3-666
ST-3-735
ST-5
ST-5-481
PFE-1
PFE-1-PZ
WW-4-423
WW-4-589
WW-4-848
WW-4-948
PFE-5
PLUME FRONT AREA
BLM-1-435
ST-1-473
ST-1-541
ST-1-630
WW-3
ST-6
ST-2-466
PFE-7
PFE-6
PFE-2
ST-7
WW-1-452
PFTS Building
BLM-17-493
BLM-17-550
PL-2-504
PL-4-464
PL-12-570
PL-12-800
PL-6
PFE-3
PFE-3-PZ
PL-1-486
BLM-2-482
BLM-2-630
PL-11
FLUTe Phase 2 Data Representativeness Well Testing Locations
Phase 2 FLUTe Well
FLUTe Multiport Well
Multiport
Conventional Well
Extraction Well
Injection Well
Piezometer
Exploration Well
Production Well
Western Boundary Fault Zone
WSTF Boundary
N
W
E
S
Feet
0
500
1,000
2,000
April 2023

Figure 3.1 WW-4 Water FLUTe Installation Diagram

(SEE NEXT PAGE)

WW-4 WATER FLUTe INSTALLATION DIAGRAM

Brass Cap: 4,443.19' (AMSL)
Borehole Diameter: 17 ½" 0-117'; 12 ¼" 117'-1,020'
Surface Casing: Nominal 14" (13 ½" Inside Diameter [ID]) Carbon Steel to 117'
Casing and Screen: Nominal 5" (4 ¾" ID) Schedule (SCH) 80 PVC

Coordinates: 554,772.88' N; 1,512,065.14' E
Original Development Start Date: 04/18/01
Original Development End Date: 04/25/01
Redevelopment Start Date: 09/29/15
Redevelopment End Date: 10/02/15 FLUTe
Well Installation Date: ~~11/09/15~~02/23/22

Water FLUTe Sampling Zones:
419'-429'
589'-599'
848'-858'
948'-958'

Not to Scale
All measurements in ft-bgs unless otherwise noted
Coordinates are NM State Plane (NAD 83 in ft)

PVC Casing Stick-up: ~1'

Well Apron Construction:
3' x 3' x 4" sloped concrete pad, barrier posts, and locking steel well cap surrounding casing.

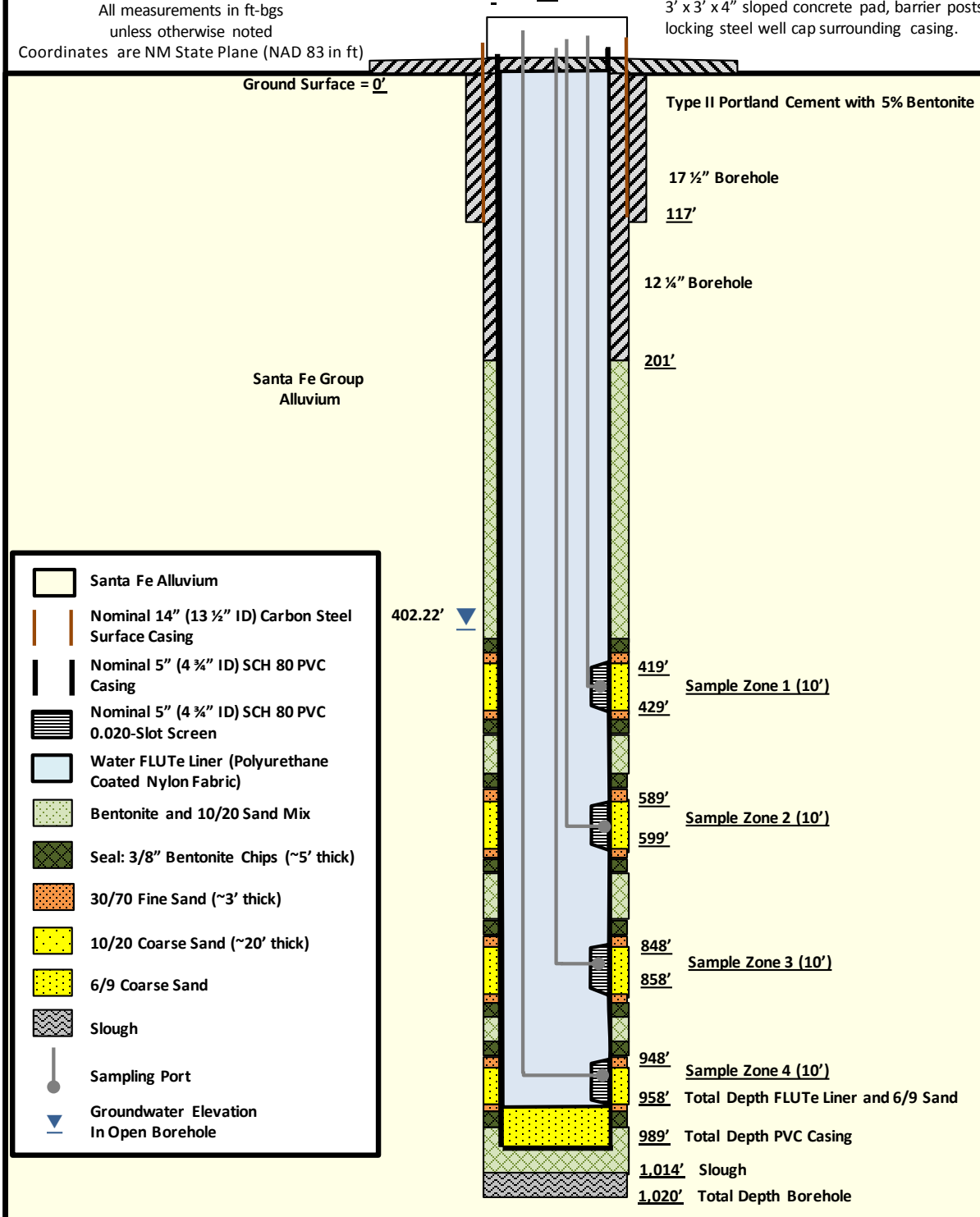

Figure 3.2 BLM-32 Water FLUTe Installation Diagram

(SEE NEXT PAGE)

BLM-32 Water FLUTe INSTALLATION DIAGRAM

Brass Cap : 4,597.18' (AMSL)
Coordinates: 558,870.47' N; 1,519,464.23' E
Borehole Diameter: 8 ¾" = 0' - 376';
4 ½" = 376' - 750'
Surface Casing: 5 ¼" carbon steel to 376' bgs

Original Development Start Date: 06/07/97
Original Development End Date: 06/08/97
FLUTe Well Installation Date: 08/13/15

Water Flute Sampling Zones:
543'-563'
571'-591'
632'-647'

Not to Scale
All measurements in ft-bgs unless otherwise noted
Coordinates are NM State Plane (NAD 83 in ft)

Surface Casing Stick-up from brass cap to top of casing: 1.48'

Well Apron Design & Construction:
3' x 3' sloped cement pad, barrier posts, and locking steel well cap surrounding surface casing.

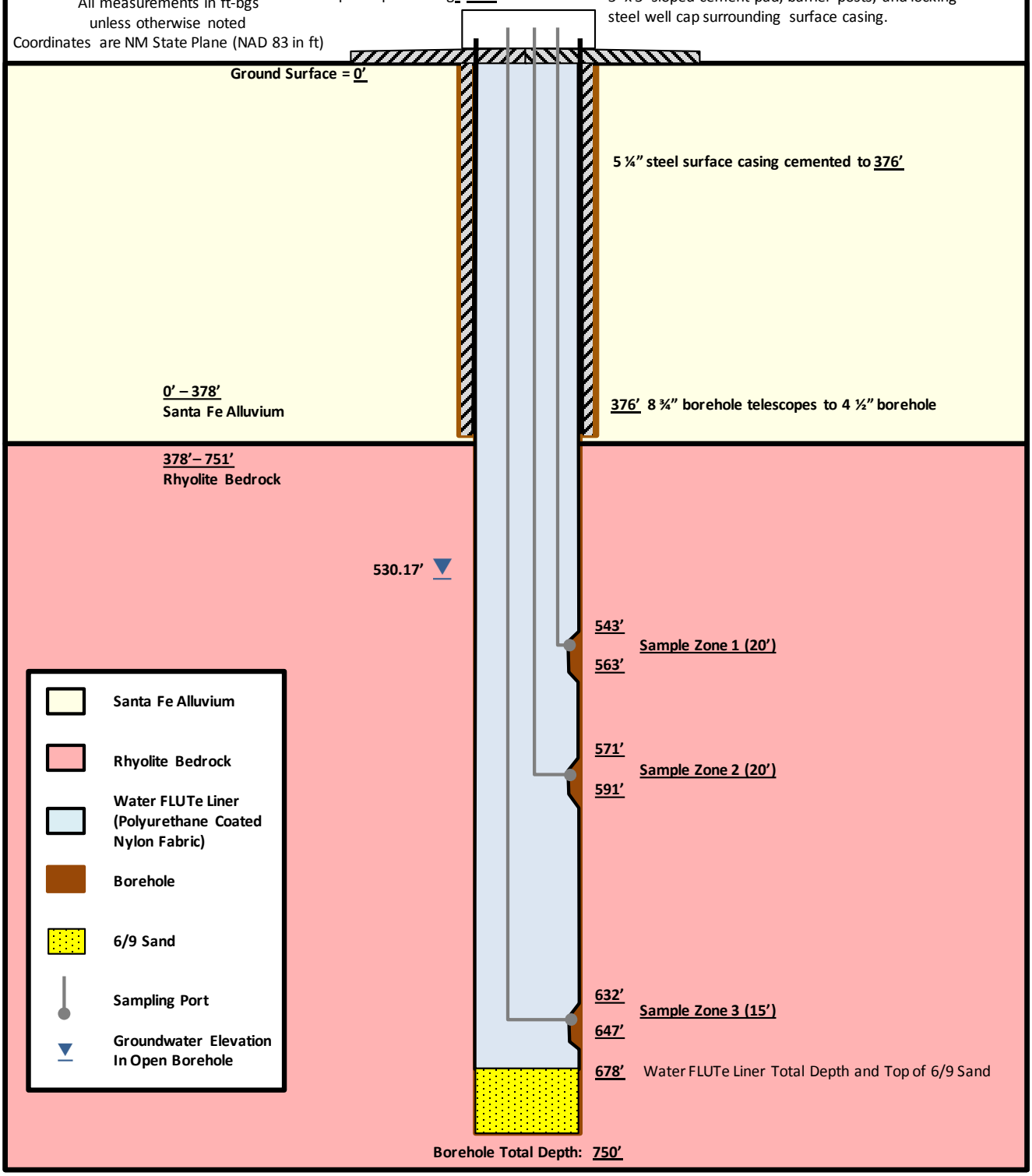

Figure 3.3 JER-2 Water FLUTe Installation Diagram

(SEE NEXT PAGE)

JER-2 Water FLUTe Well Installation Diagram

Brass Cap: 4,546.32 ft amsl
Coordinates: 558,336.64 N; 1,517,273.62 E
Borehole Diameter: 12.25"
Casing and Screen: Nominal 6" SDR-17 PVC
Surface Casing: 14" Steel to 69'

Original Development Start Date: 12/7/03
Original Development End Date: 12/23/03
Redevelopment Dates: 10/8/16-10/19/16
FLUTe Well Installation Date: 1/5/17-1/6/17

Water FLUTe Sampling Zones:
503.5'- 513.5'
583.5'-593.5'
683.5'-693.5'

Not to Scale
All measurements in ft-bgs unless otherwise noted.
Coordinates are NM State Plane (NAD 83 in ft)

PVC Casing Stick-up: ~1'

Well Apron Design & Construction:
3' x 3' loped cement pad, barrier posts, and locking Steel well cap surrounding surface casing.

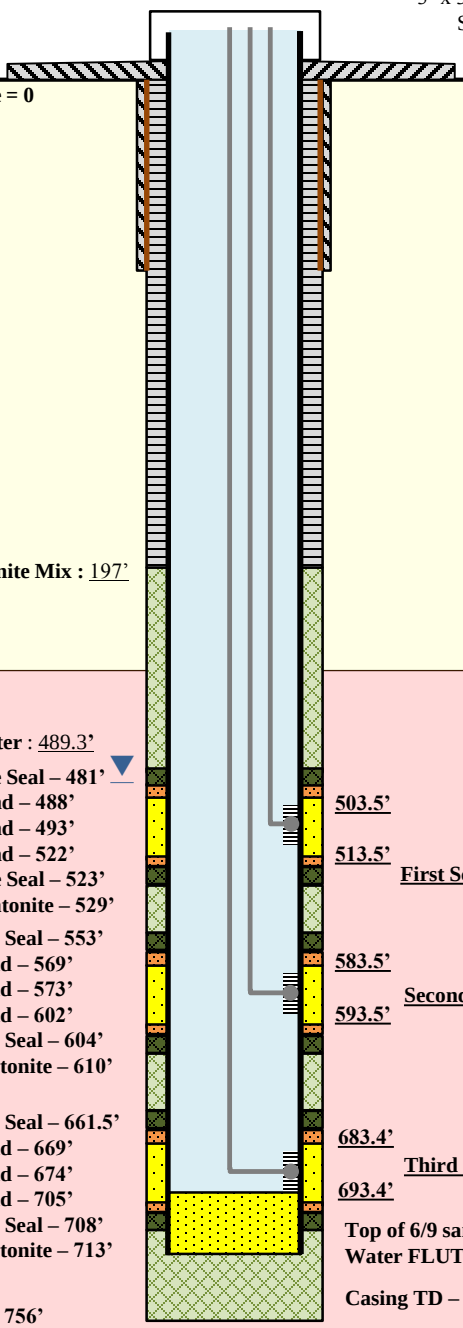

Figure 3.4 WW-5 Water FLUTe Installation Diagram

(SEE NEXT PAGE)

WW-4 WATER FLUTe INSTALLATION DIAGRAM

Brass Cap: 4,443.19' (AMSL)
Borehole Diameter: 17 ½" 0-117'; 12 ¼" 117'-1,020'
Surface Casing: Nominal 14" (13 ½" Inside Diameter [ID]) Carbon Steel to 117'
Casing and Screen: Nominal 5" (4 ¾" ID) Schedule (SCH) 80 PVC

Coordinates: 554,772.88' N; 1,512,065.14' E
Original Development Start Date: 04/18/01
Original Development End Date: 04/25/01
Redevelopment Start Date: 09/29/15
Redevelopment End Date: 10/02/15 FLUTe
Well Installation Date: ~~11/09/15~~02/23/22

Water FLUTe Sampling Zones:
419'-429'
589'-599'
848'-858'
948'-958'

Not to Scale
All measurements in ft-bgs unless otherwise noted
Coordinates are NM State Plane (NAD 83 in ft)

PVC Casing Stick-up: ~1'

Well Apron Construction:
3' x 3' x 4" sloped concrete pad, barrier posts, and locking steel well cap surrounding casing.

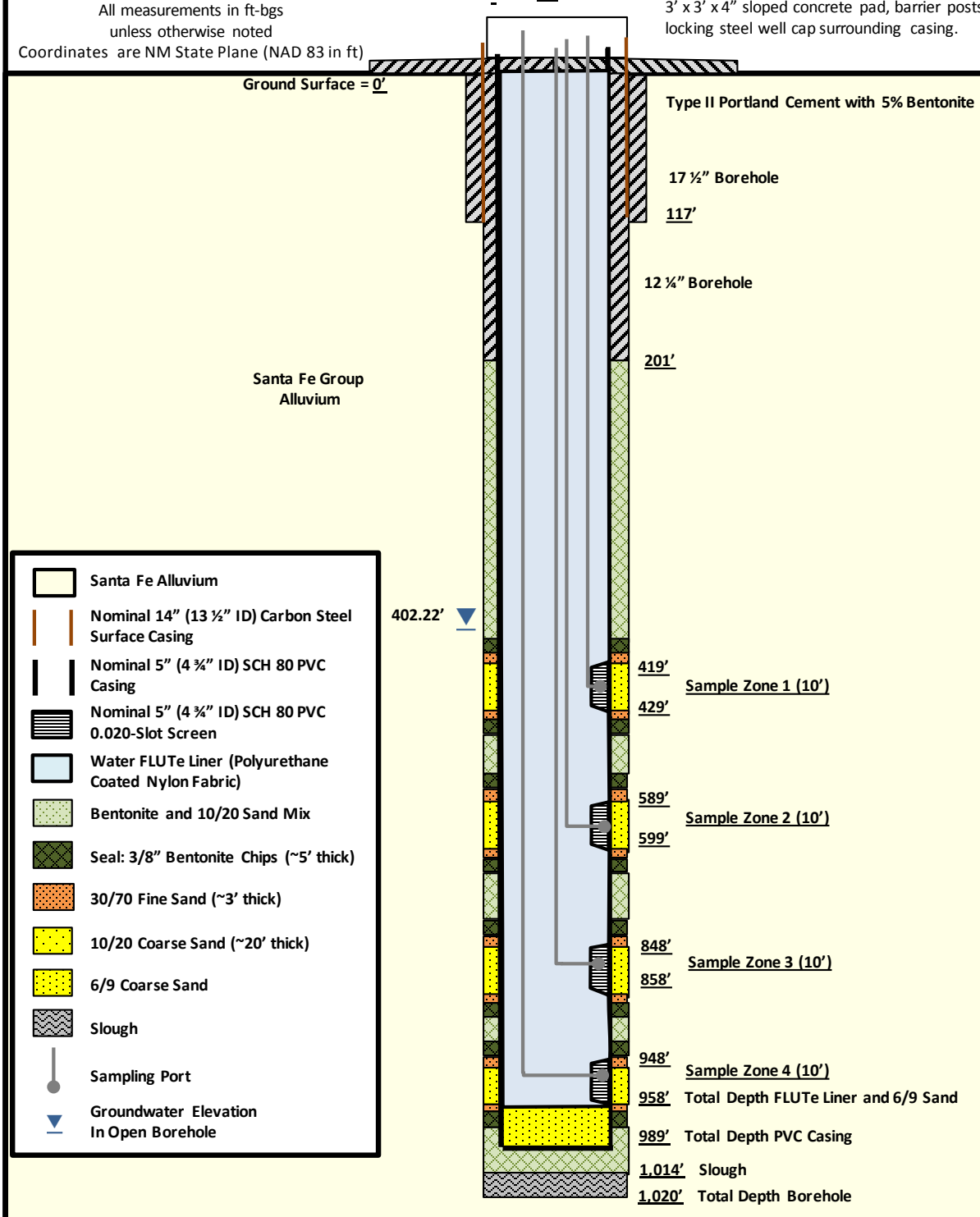

Figure 4.1 **WW-4-423 FLUTe Sampling Events Results**

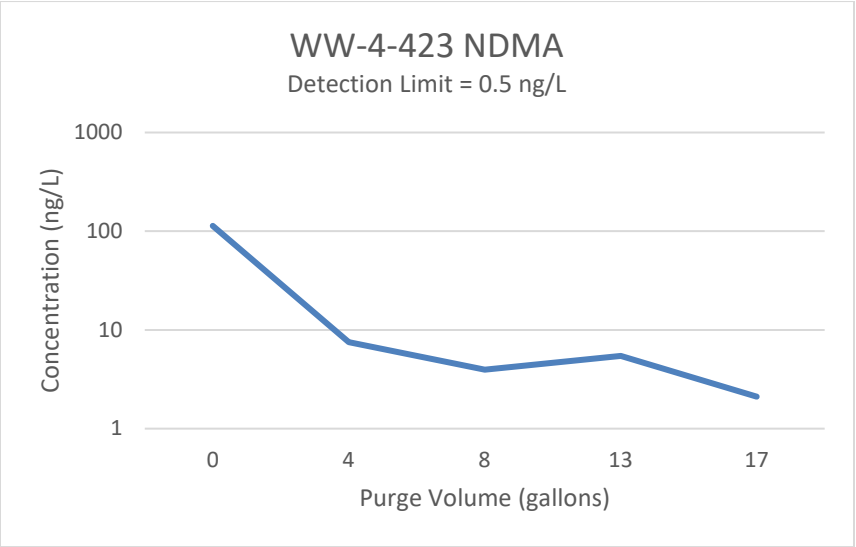

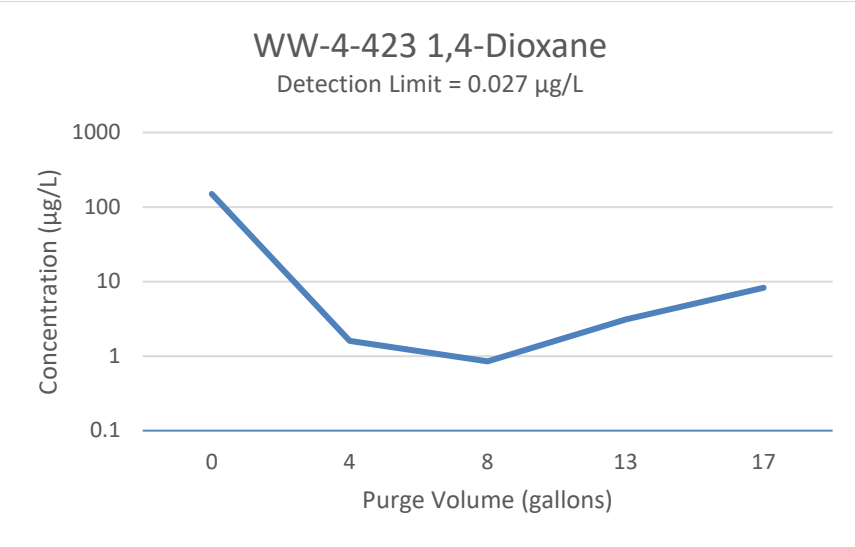

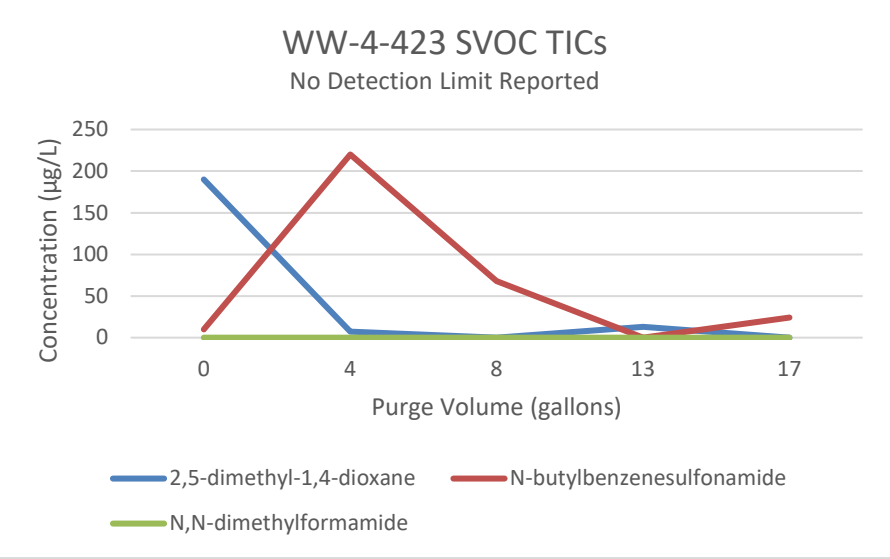

Figure 4.2 **WW-4-589 FLUTe Sampling Events Results**

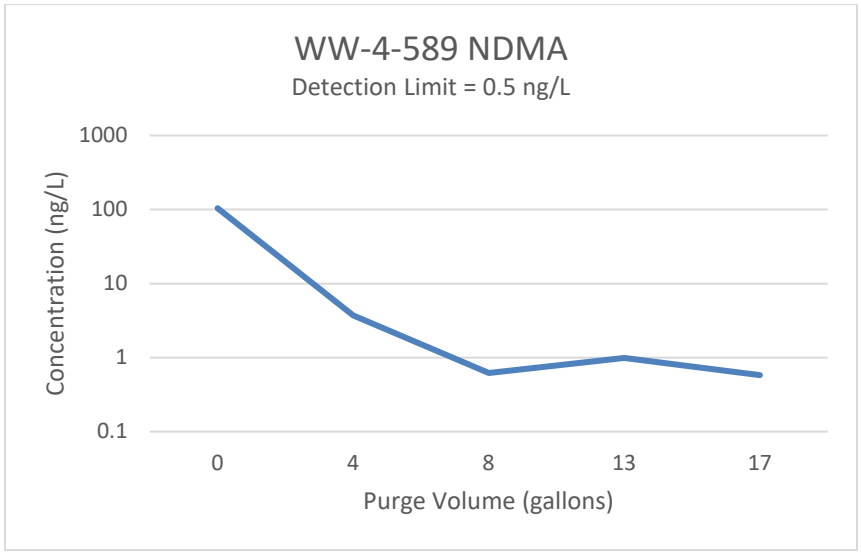

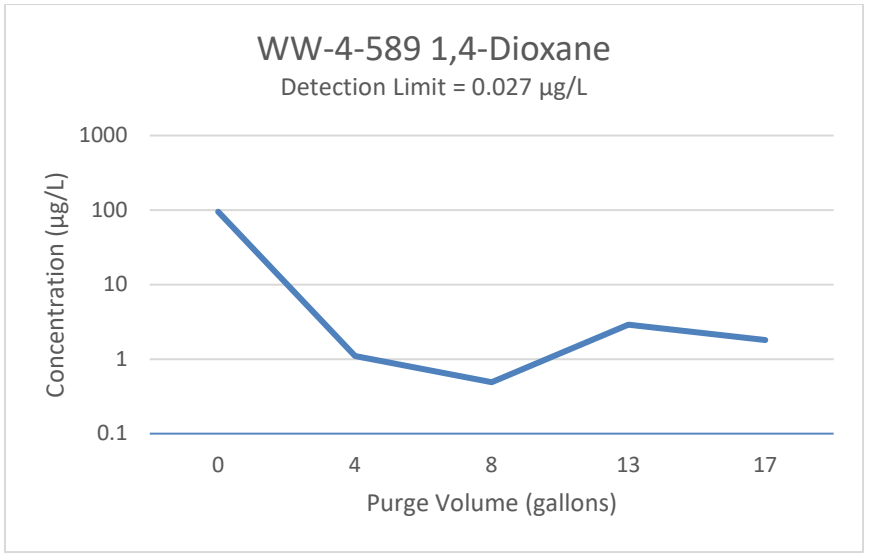

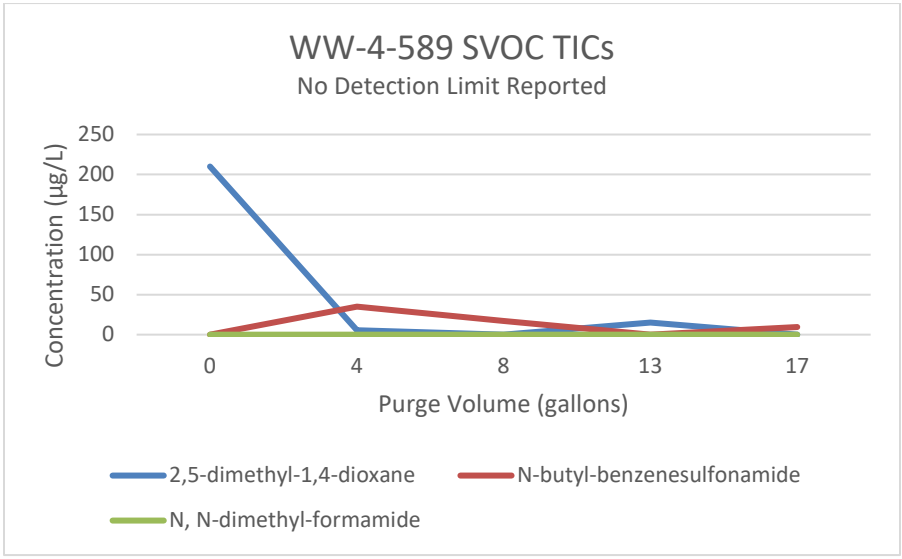

Figure 4.3 **WW-4-848 FLUTe Sampling Events Results**

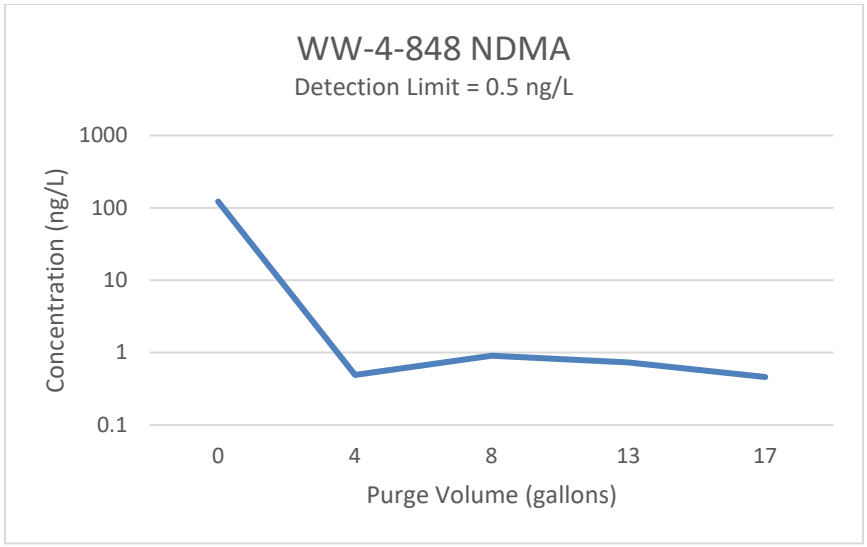

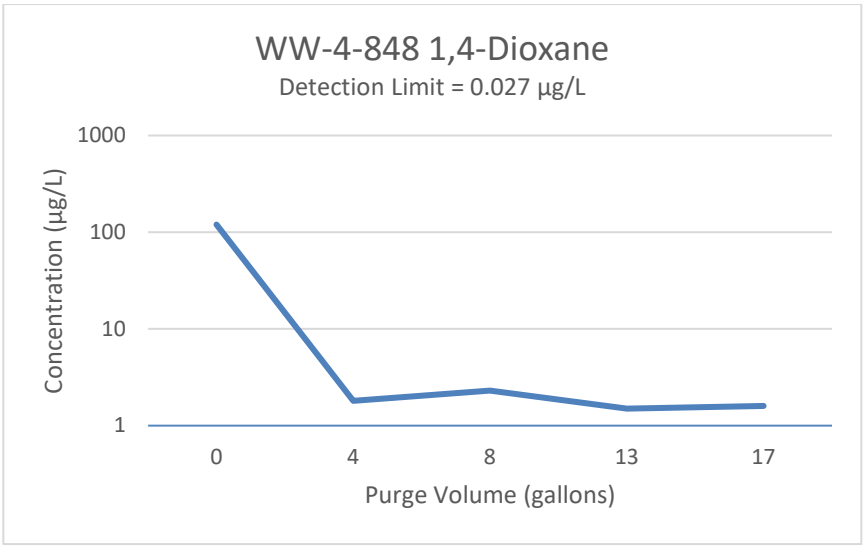

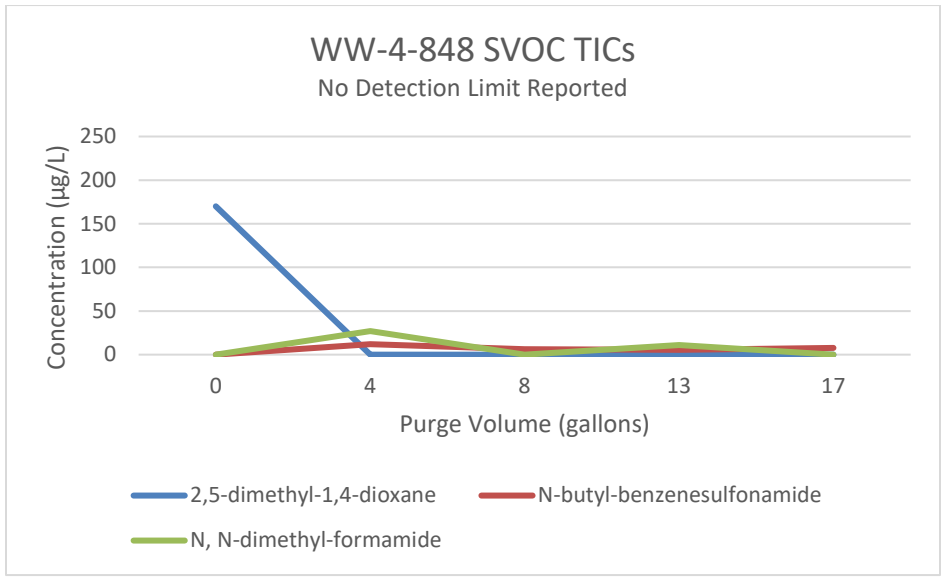

Figure 4.4 **WW-4-948 FLUTe Sampling Events Results**

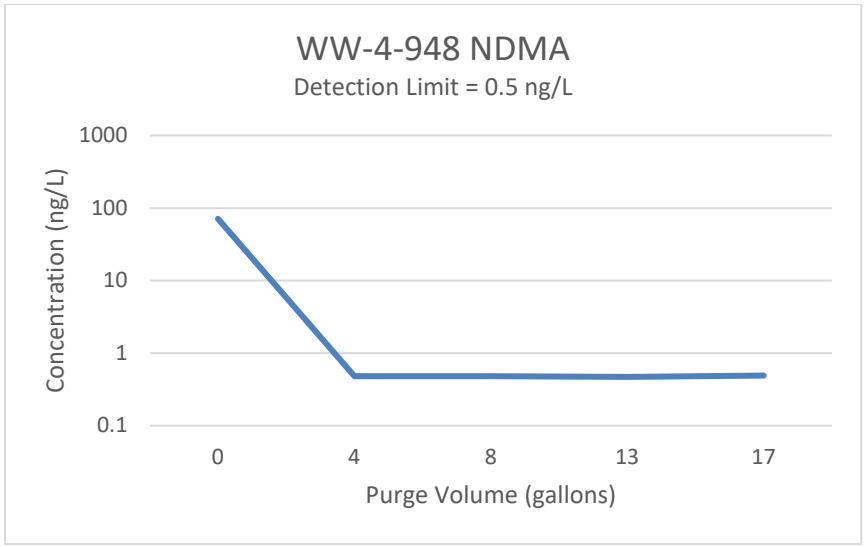

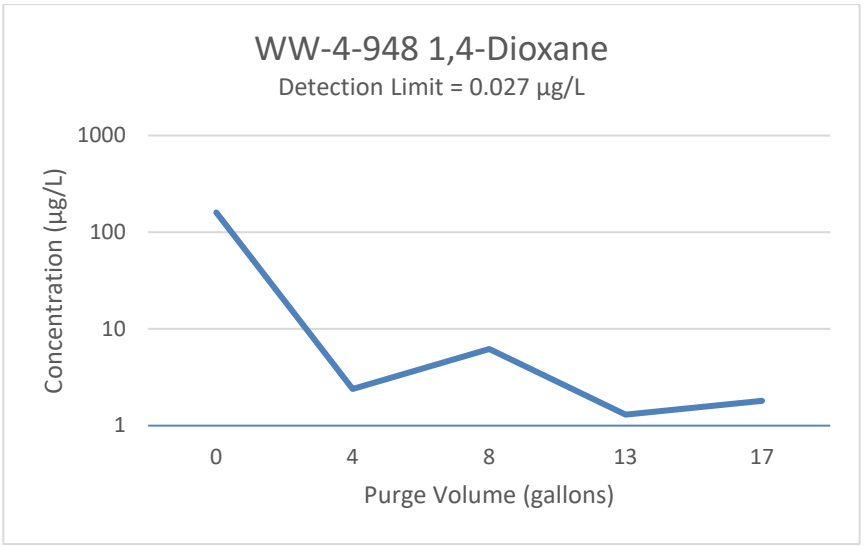

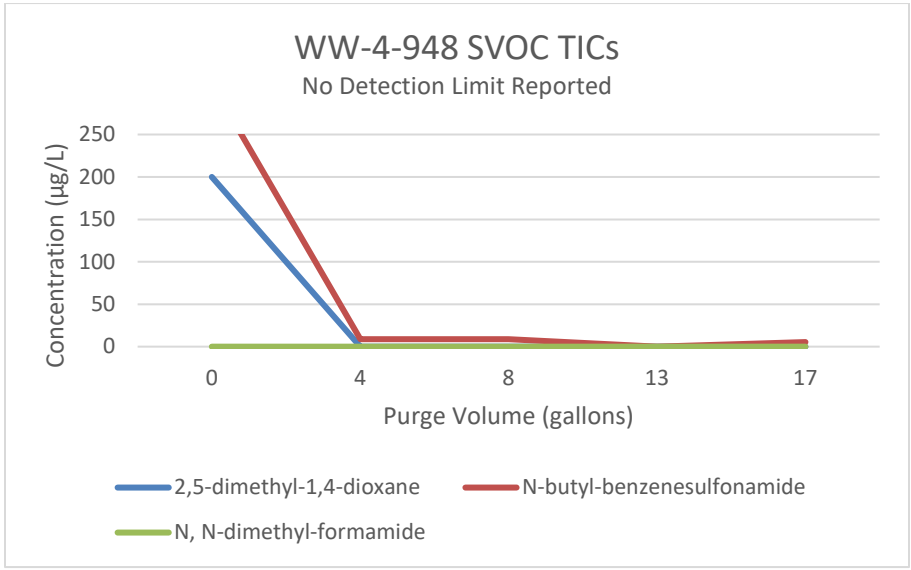

Figure 4.5 **BLM-32-543 FLUTe Sampling Events Results**

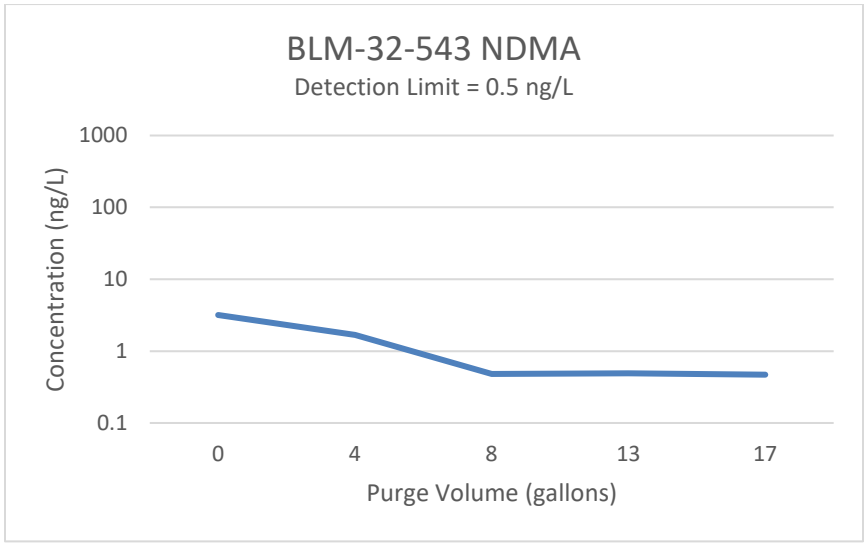

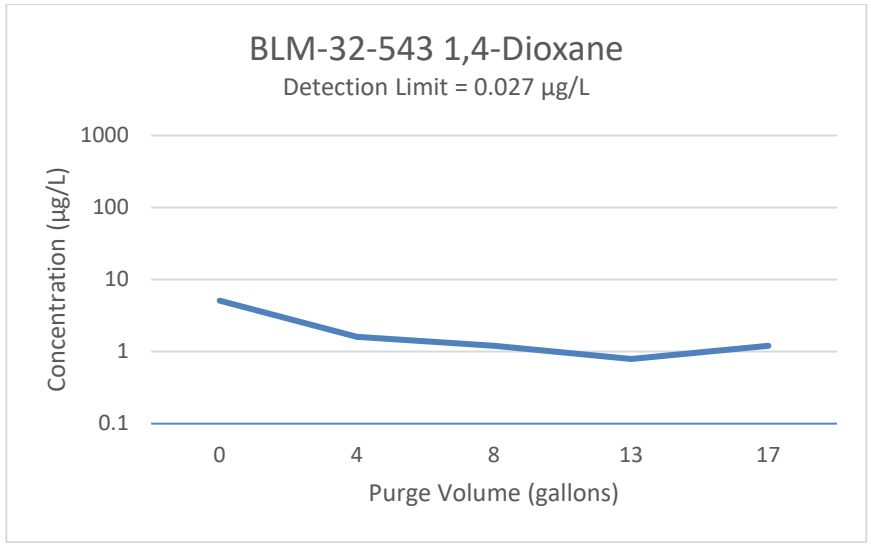

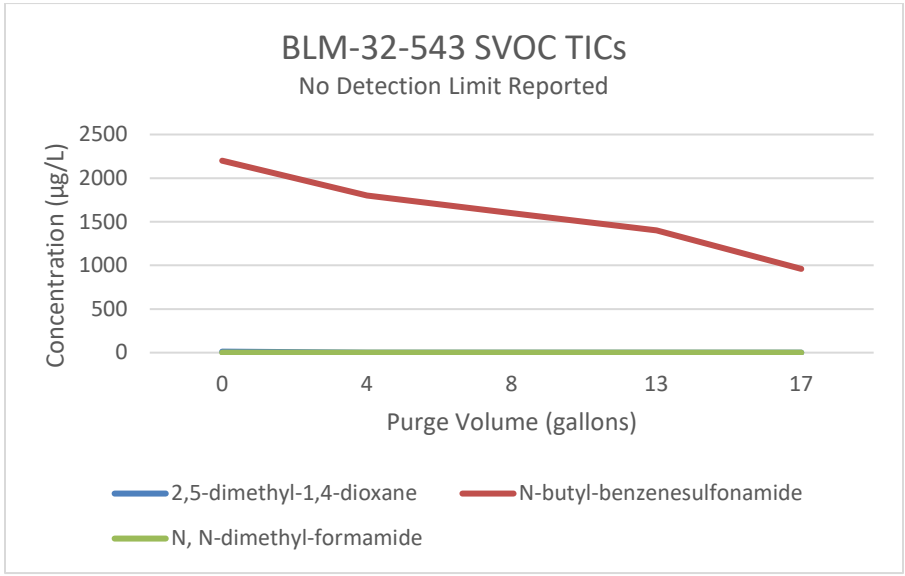

Figure 4.6 **BLM-32-571 FLUTe Sampling Events Results**

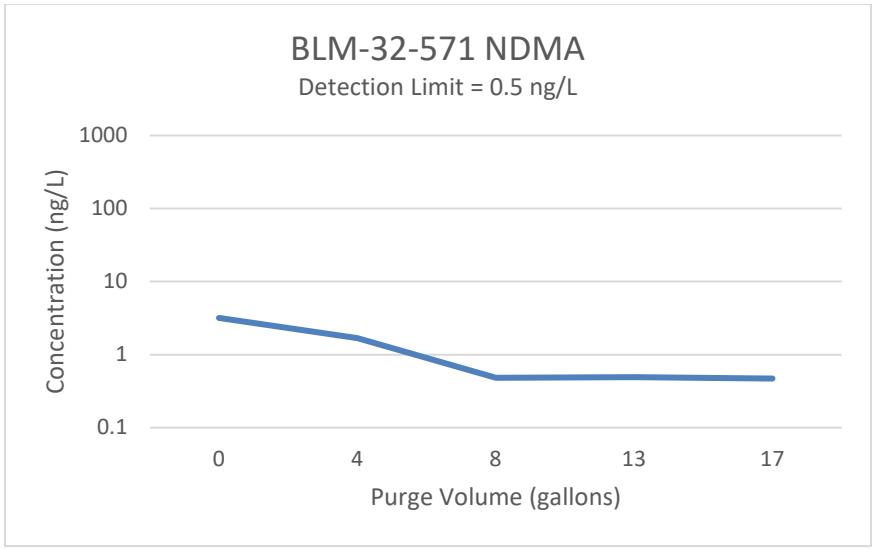

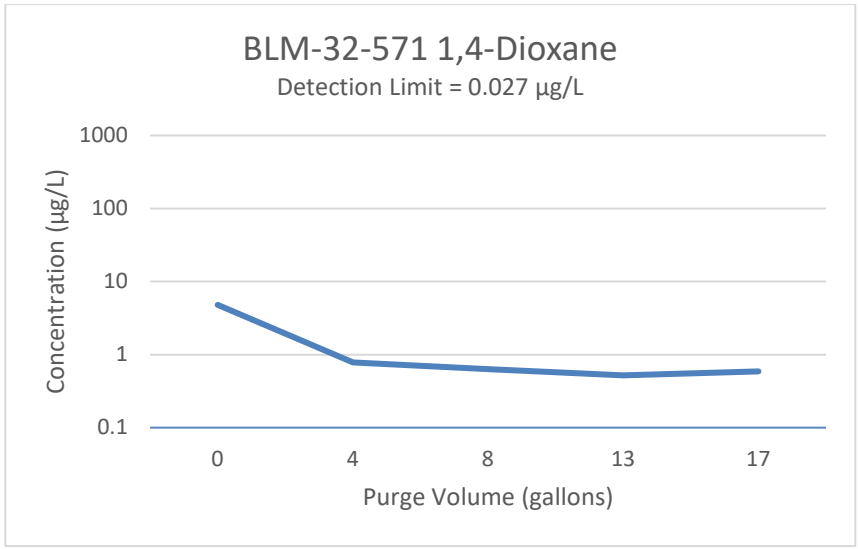

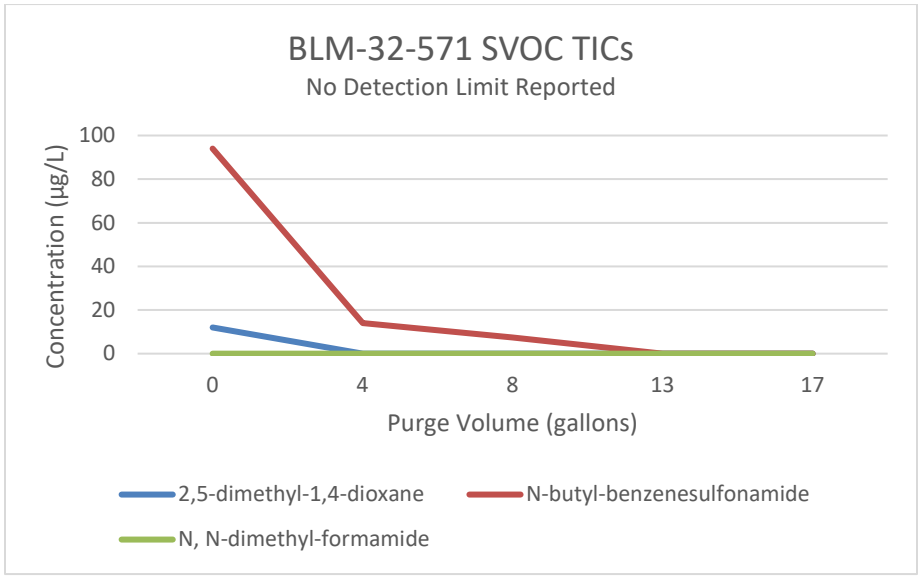

Figure 4.7 **JER-2-684 FLUTe Sampling Events Results**

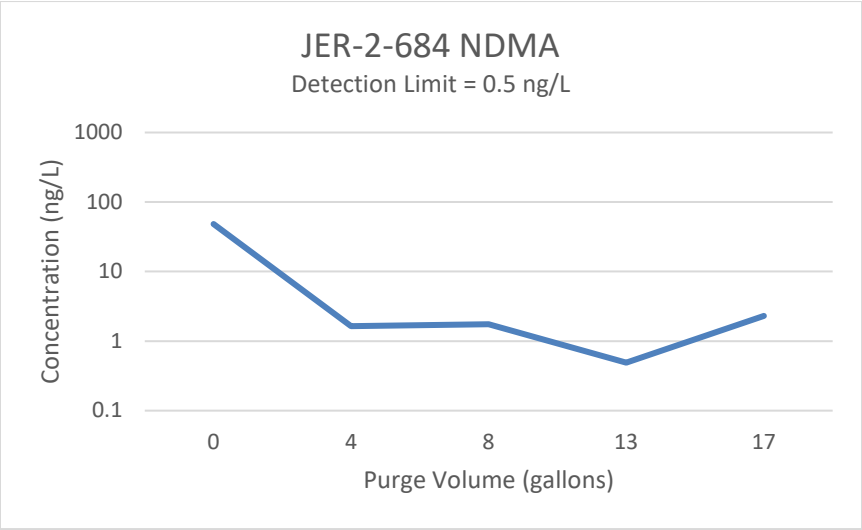

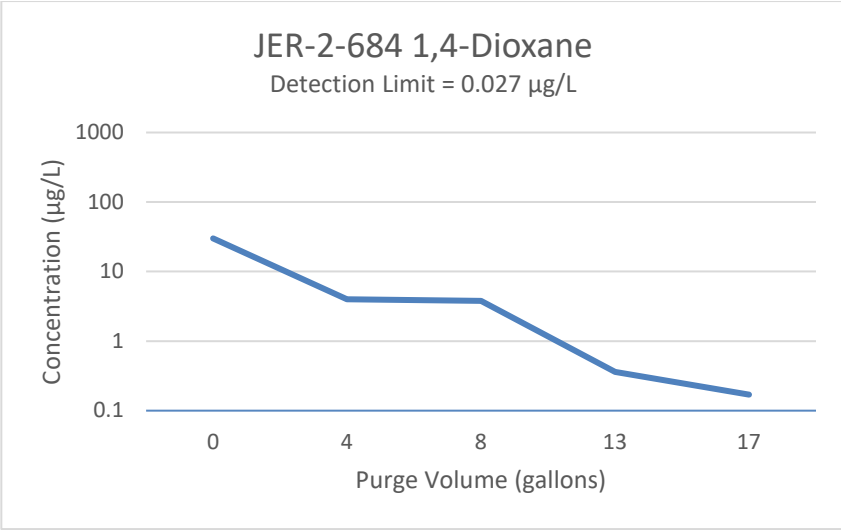

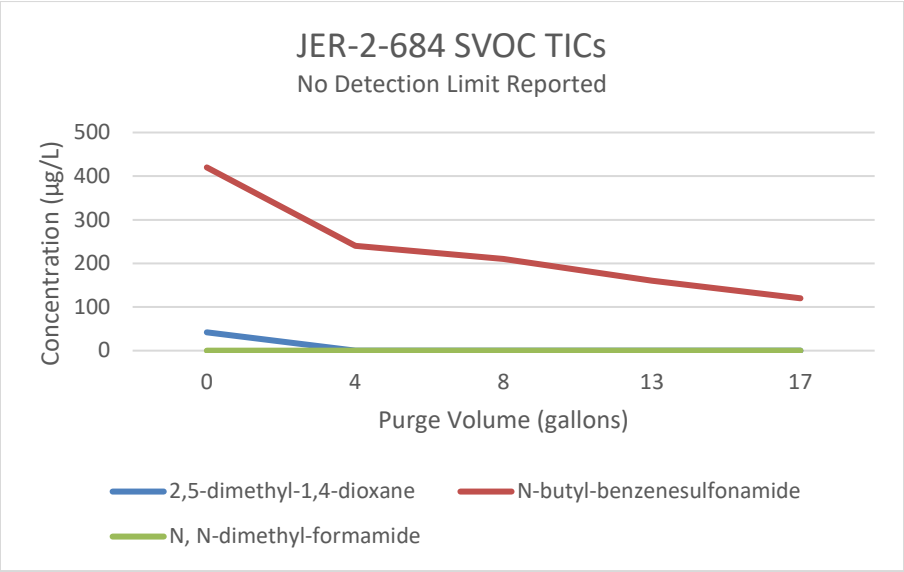

Figure 4.8 **WW-5-909 FLUTe Sampling Events Results**

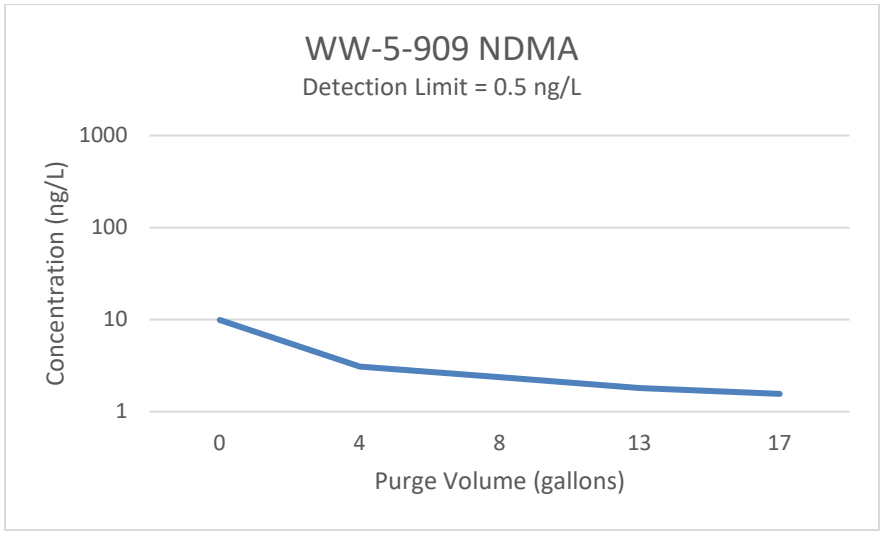

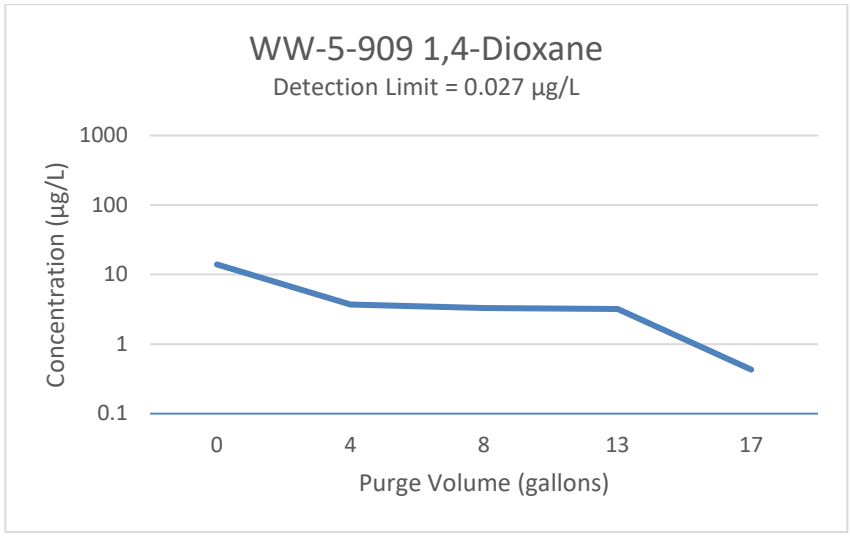

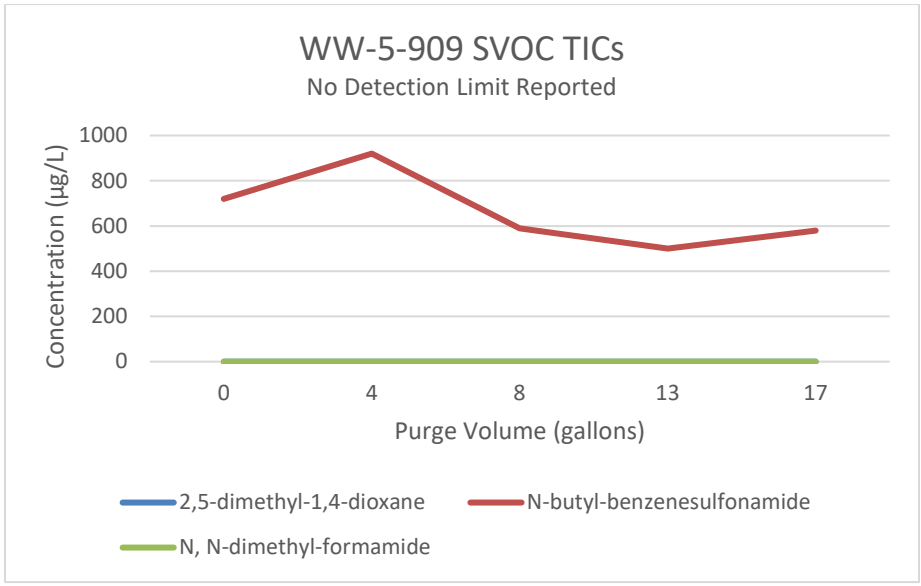

Figure 4.9 **WW-4-423 Historical NDMA**

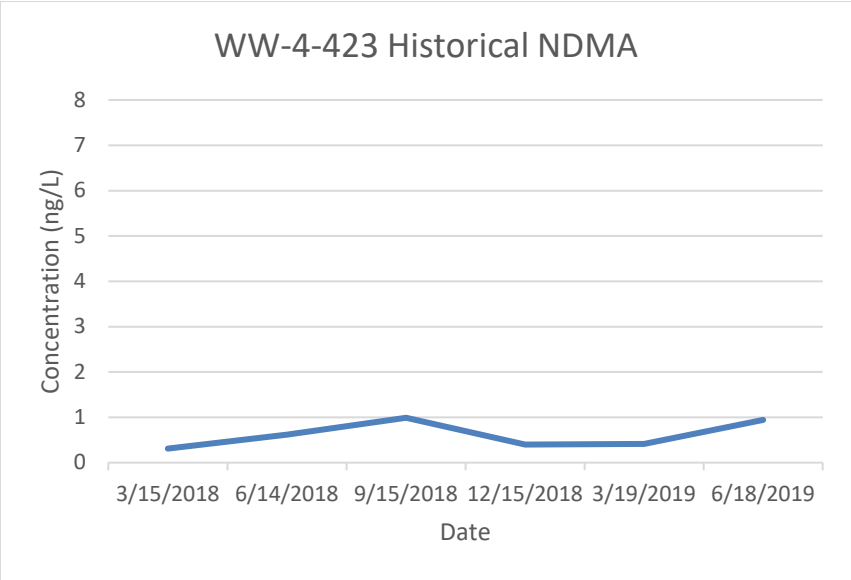

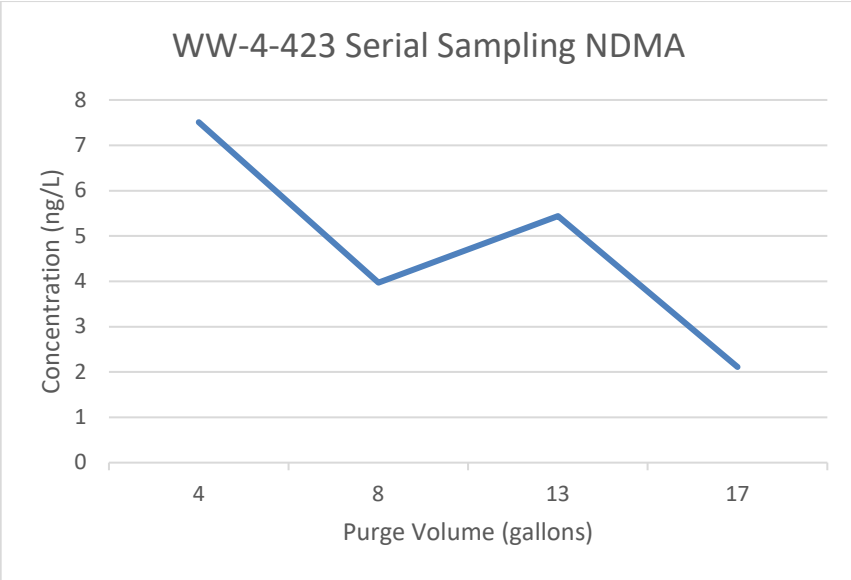

Figure 4.10 **WW-4-589 Historical NMDA**

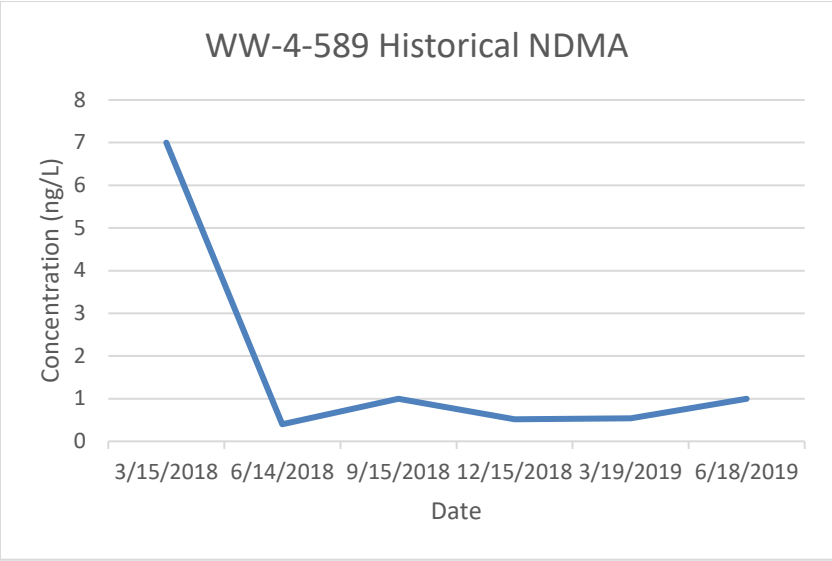

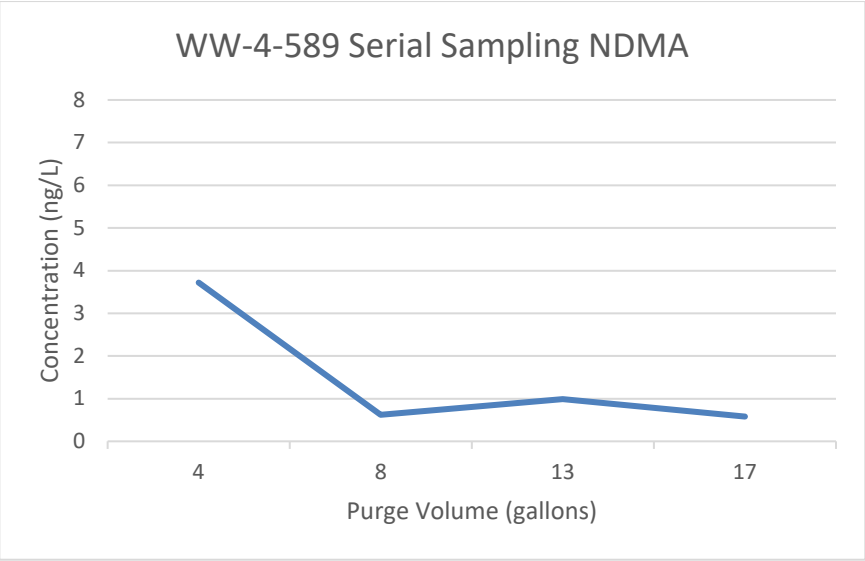

Figure 4.11 **WW-4-848 Historical NDMA**

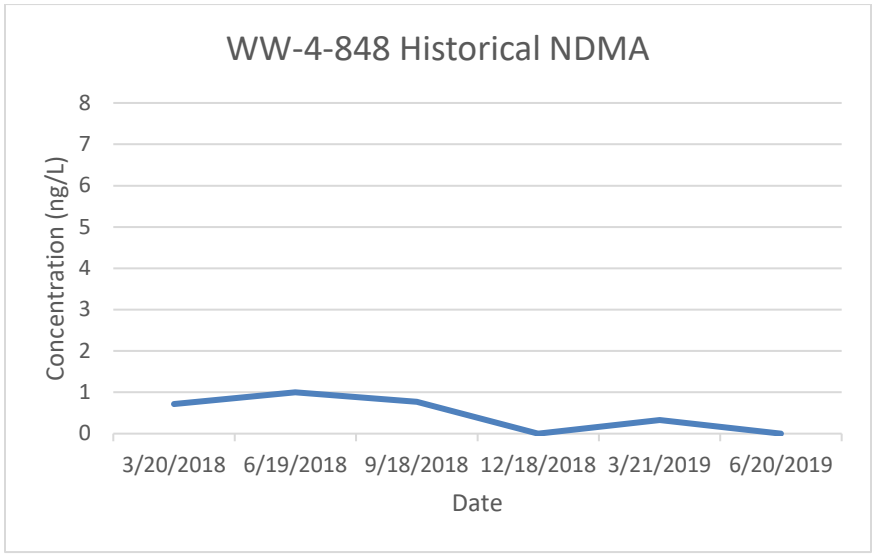

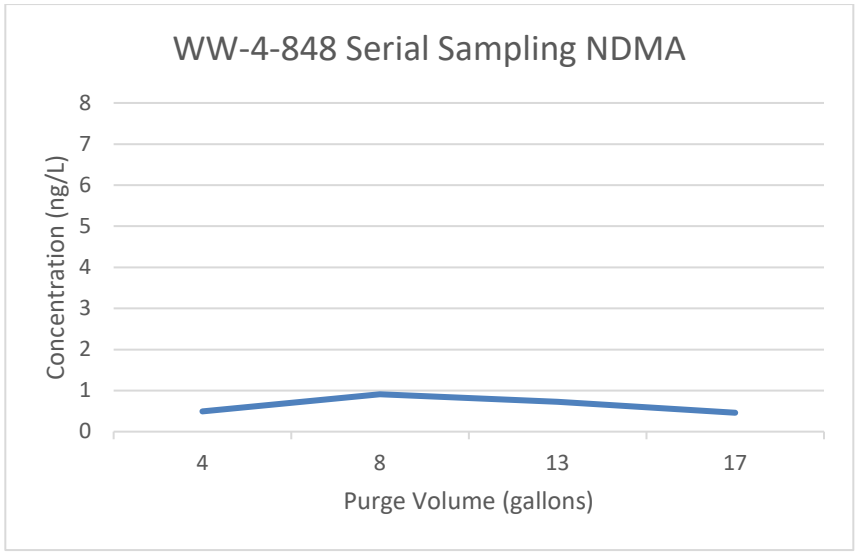

Figure 4.12 **WW-4-948 Historical NDMA**

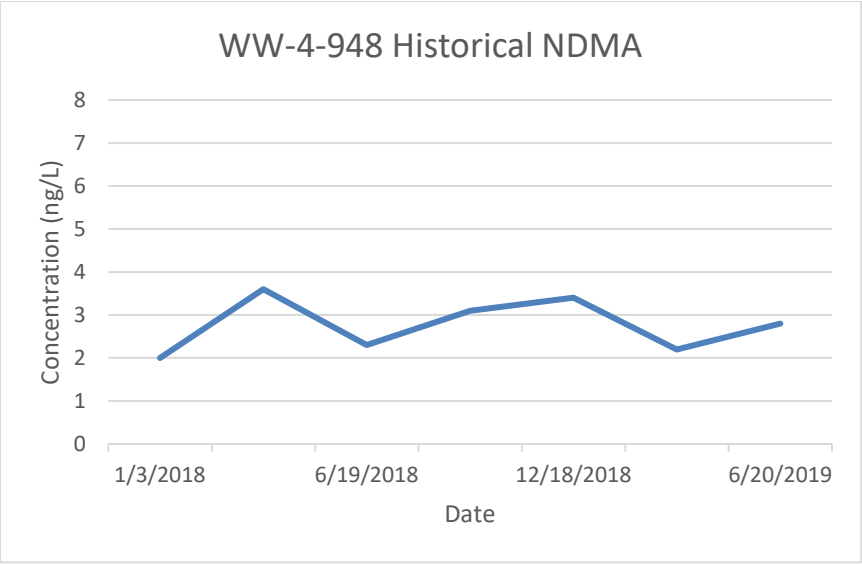

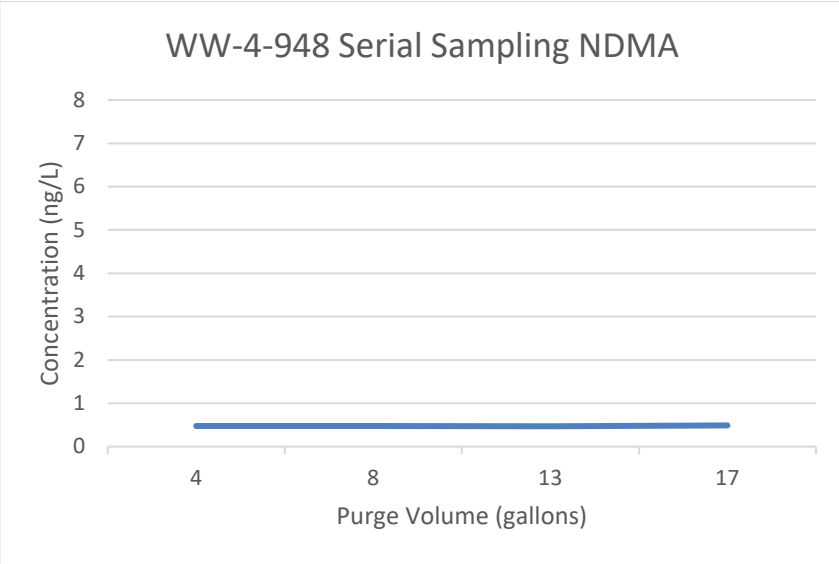

Figure 4.13 **BLM-32-543 Historical NDMA**

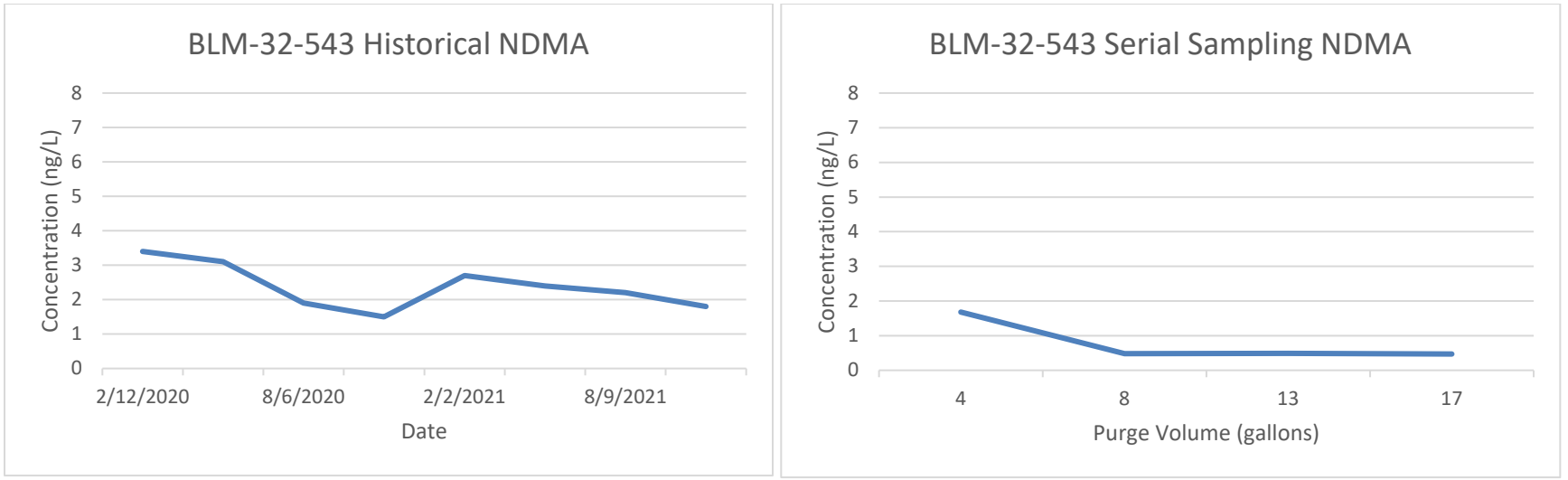

Figure 4.14 **BLM-32-571 Historical NDMA**

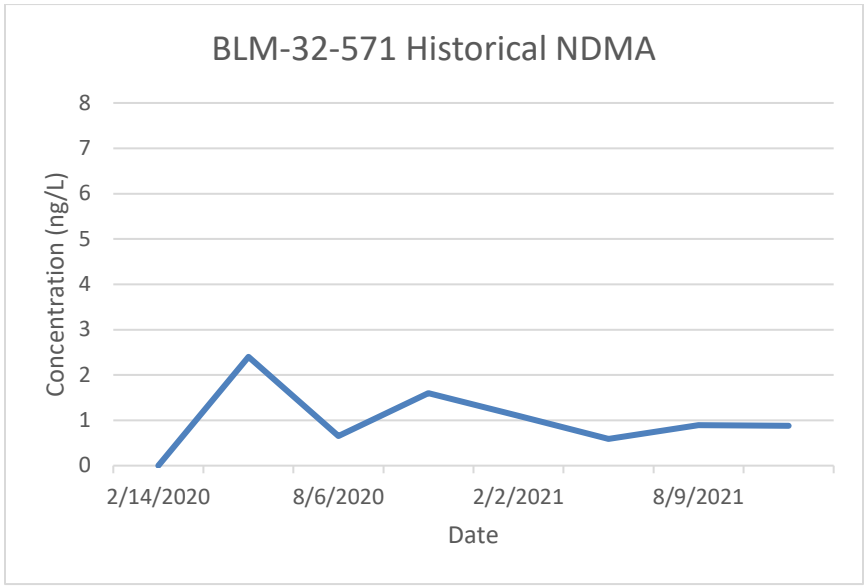

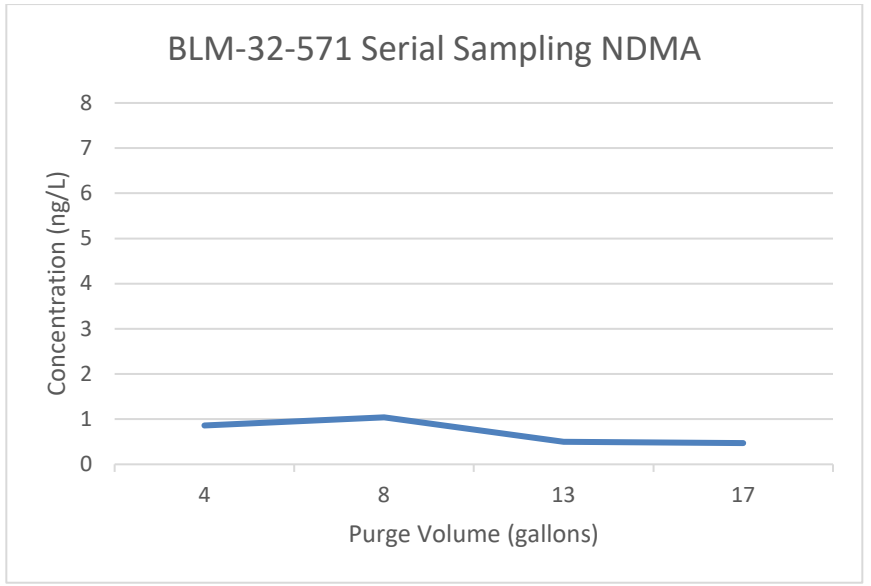

Figure 4.15 **JER-2-684 Historical NMDA**

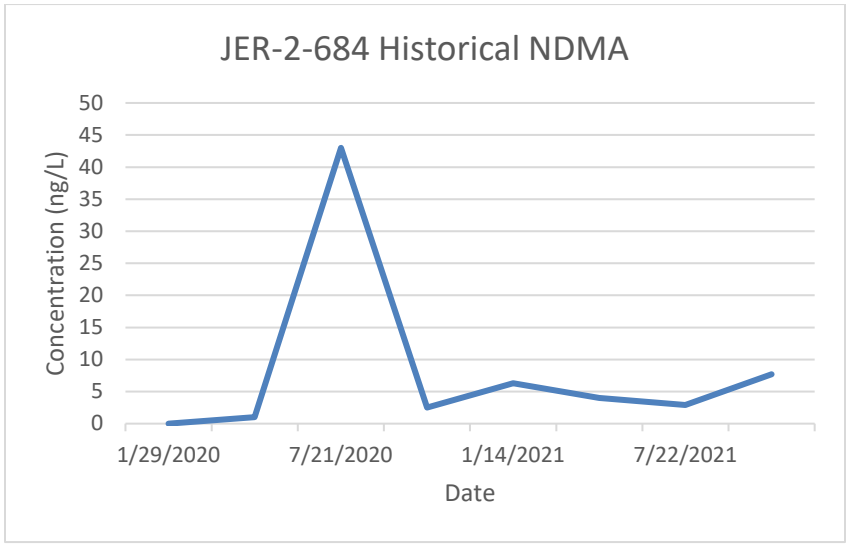

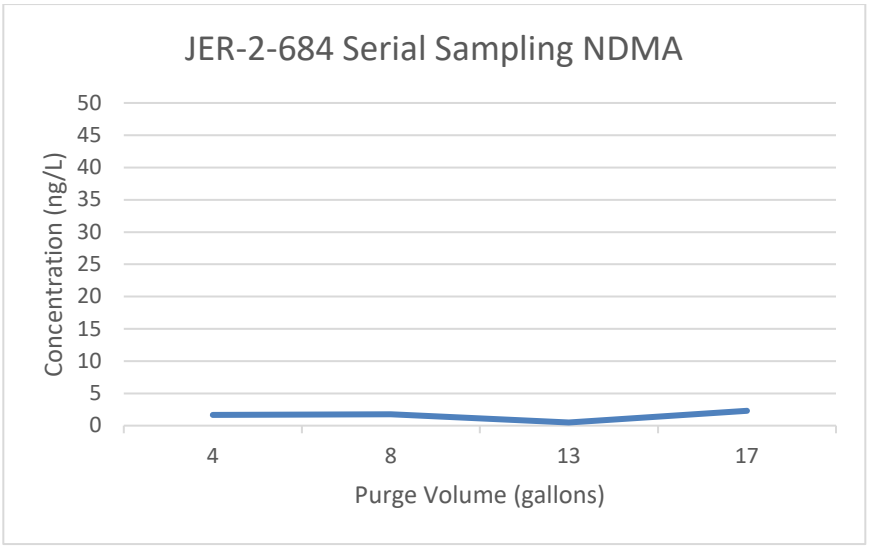

Figure 4.16 **WW-5-909 Historical NDMA**

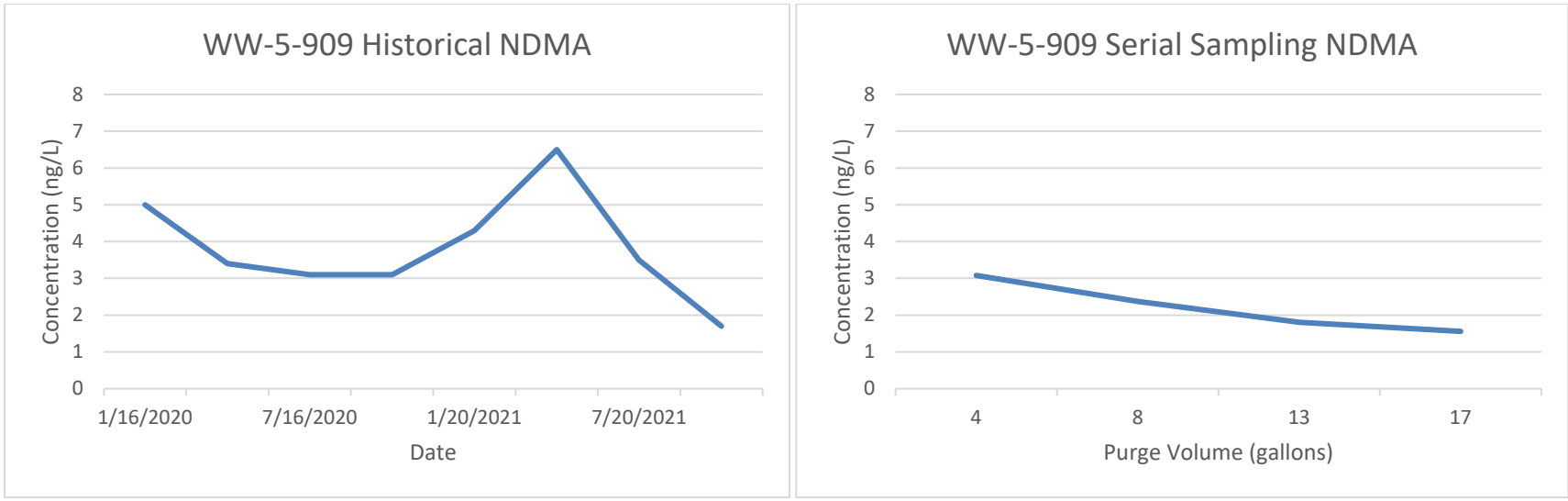

Tables

Table 3.1 Phase 2 Investigation Sample Inventory

FLUTe Zone	Date of Sample	Time Sampled		Cumulative Purge Volume (gal)	Initial Field Parameters	LL-NDMA[1] (QA)[4]	1,4-Dioxane by SVOC SIM[2] (QA)[4]	SVOC[3] (QA)[4]
		Start	End					
WW-4-423	05/09/22	08:04	08:31	0	X	X (D)	X (TB, FB)	X (FB, D)
	05/09/22	13:30	14:45	4	X	X (D) (D)	X (D)	X (D)
	05/10/22	09:48	09:52	8	X	X (D)	X (D)	X
	05/11/22	06:47	07:13	13	X	X (D)	X (MS/MSD)	X (D)
	05/11/22	13:33	14:36	17	X	X (D)	X (D)	X
WW-4-589	05/09/22	08:12	08:39	0	X	X (FB)	X (FB)	X (FB)
	05/09/22	13:48	14:50	4	X	X (D)	X (D)	X (D)
	05/10/22	10:14	10:18	8	X	X (D)	X (MS/MSD)	X
	05/11/22	07:02	07:23	13	X	X (D)	X (D)	X (D)
	05/11/22	13:44	14:47	17	X	X	X (D)	X (D)
WW-4-848	05/12/22	07:05	07:10	0	X	X (FB)	X (FB)	X (FB)
	05/12/22	10:07	10:48	4	X	X (D)	X (MS/MSD)	X (D)
	05/13/22	07:10	07:43	8	X	X (D)	X (D)	X
	05/13/22	12:50	13:45	13	X	X (D)	X (D)	X (D)
	05/16/22	09:50	09:54	17	X	X (D)	X (D)	X (D)
WW-4-948	05/12/22	07:17	07:22	0	X	X (FB)	X (FB)	X (FB)
	05/12/22	10:18	10:59	4	X	X (D)	X (D)	X (D)
	05/13/22	07:21	07:48	8	X	X (D)	X (MS/MSD)	X
	05/13/22	13:16	13:55	13	X	X (D)	X (D)	X (D)
	05/16/22	09:36	10:08	17	X	X (D)	X (D)	X (D)
BLM-32-543	05/16/22	14:00	14:05	0	X	X (FB)	X (TB, FB)	X (FB)
	05/17/22	13:40	14:21	4	X	X (D)	X (D)	X (D)
	05/18/22	13:26	14:03	8	X	X (D)	X (D)	X
	05/19/22	13:16	14:21	13	X	X (D)	X (MS/MSD)	X (D)
	05/23/22	13:21	13:48	17	X	X (D)	X (D)	X

FLUTe Zone	Date of Sample	Time Sampled		Cumulative Purge Volume (gal)	Initial Field Parameters	LL-NDMA[1] (QA)[4]	1,4-Dioxane by SVOC SIM[2] (QA)[4]	SVOC[3] (QA)[4]
		Start	End					
BLM-32-571	05/16/22	14:20	14:25	0	X	X (FB)	X (FB)	X (FB)
	05/17/22	13:50	14:30	4	X	X (D)	X (MS/MSD)	X (D)
	05/18/22	13:46	14:18	8	X	X (D)	X (D)	X
	05/19/22	13:36	14:10	13	X	X (D)	X (D)	X (D)
	05/23/22	13:36	13:58	17	X	X (D)	X (D)	X (D)
JER-2-684	05/24/22	07:30	07:35	0	X	X (FB, D)	X (TB, FB)	X
	05/24/22	13:21	13:52	4	X	X (D)	X (D)	X (D)
	05/25/22	13:31	14:23	8	X	X (D)	X (D)	X
	05/26/22	13:01	13:45	13	X	X (D)	X (MS/MSD)	X (D)
	05/27/22	13:00	13:30	17	X	X	X (D)	X (D)
WW-5-909	05/31/22	09:00	09:05	0	X	X (FB)	X (TB, FB)	X (FB)
	05/31/22	13:01	13:34	4	X	X (D)	X (D)	X (D)
	06/01/22	12:55	12:59	8	X	X (D)	X (D)	X
	06/02/22	12:52	13:49	13	X	X (D)	X (MS/MSD)	X (D)
	06/06/22	13:16	13:20	17	X	X	X (D)	X (D)

NOTE:
1 – X indicates analyses of N-Nitrosodimethylamine using the NMED approved low-level analytical method (Southwest Research Institute TAP 01-0403-015).
2 – X indicates analyses of 1,4-dioxane using SW-846 Method 8270D with Selective Ion Monitoring.
3 – X indicates analyses of semi-volatile organic compounds using SW-846 Method 8270D.
4 – Quality Assurance samples: TB = trip blank, D = duplicate, FB = field blank, MS/MSD = matrix spike/matrix spike duplicate.

Table 4.1 Phase 2 Investigation Serial Sample Results

FLUTe Zone	Cumulative Purge Volume (gal)	LL-NDMA[1] (ng/L)	1,4-Dioxane[2] (µg/L)	2,5-dimethyl-1,4-dioxane[3] (µg/L)	N-butyl-benzene-sulfonamide[3] (µg/L)	N, N-dimethyl-formamide[3] (µg/L)
WW-4-423	0	113.34	150	190	10	ND
	4	7.51	1.6	7.4	220	ND
	8	3.97	0.85	ND	68	ND
	13	5.44	3.1	13	ND	ND
	17	2.11	8.3	ND	24	ND
WW-4-589	0	104.32	95	210	ND	ND
	4	3.72	1.1	5.7	35	ND
	8	0.62	0.49	ND	17	ND
	13	0.99	2.9	15	ND	ND
	17	0.58	1.8	ND	9.4	ND
WW-4-848	0	122.43	120	170	ND	ND
	4	0.49	1.8	ND	12	27
	8	0.91	2.3	ND	6.4	ND
	13	0.73	1.5	ND	5.6	11
	17	0.46	1.6	ND	7.8	ND
WW-4-948	0	71.1	160	200	310	ND
	4	0.48	2.4	ND	8.8	ND
	8	0.48	6.2	ND	8.9	ND
	13	0.47	1.3	ND	ND	ND
	17	0.49	1.8	ND	5.5	ND
BLM-32-543	0	3.18	5.1	12	2200	ND
	4	1.68	1.6	ND	1800	ND
	8	0.65	1.2	ND	1600	ND
	13	0.49	0.79	ND	1400	ND
	17	0.47	1.2	ND	960	ND

FLUTe Zone	Cumulative Purge Volume (gal)	LL-NDMA[1] (ng/L)	1,4-Dioxane[2] (µg/L)	2,5-dimethyl-1,4-dioxane[3] (µg/L)	N-butyl-benzene-sulfonamide[3] (µg/L)	N, N-dimethyl-formamide[3] (µg/L)
BLM-32-571	0	5.44	4.8	12	94	ND
	4	0.86	0.78	ND	14	ND
	8	1.04	0.63	ND	7.4	ND
	13	0.5	0.52	ND	ND	ND
	17	0.47	0.59	ND	ND	ND
JER-2-684	0	48.3	30	42	420	ND
	4	1.64	4.0	ND	240	ND
	8	1.74	3.8	ND	210	ND
	13	0.49	0.36	ND	160	ND
	17	2.3	0.17	ND	120	ND
WW-5-909	0	9.9	14	25	720	ND
	4	3.08	3.7	7.2	920	ND
	8	2.37	3.3	ND	590	ND
	13	1.81	3.2	ND	500	ND
	17	1.56	0.43	ND	580	ND

1 – Analyses of N-Nitrosodimethylamine using the NMED approved low-level analytical method (Southwest Research Institute TAP 01-0403-015).
2 – Analyses of 1,4-dioxane using SW-846 Method 8270D with Selective Ion Monitoring.
3 – Analyses of semi-volatile organic compounds using SW-846 Method 8270D. These three constituents are Tentatively Identified Compounds (TIC) defined as "Indicates that the analyte was tentatively identified by a GC/MS library search and the amount reported is an estimated value." Neither the method detection limit nor the reporting limit are listed for TICs.
ng/L – nanograms per liter.
µg/L – micrograms per liter.

Appendix A
Field Logbooks

2-22-22
Tue

4

PROJECT WW-4 Flute Liner Install

Notebook No. MFP #2

Continued from page —

0700 - K. Williams & S. Rees escort FLUTE crew to WW-4.
FLUTE - Ian Sharp, Michael Sharp.

0730 - Unloading reel at well.
Hot shot briefing - see file copy.
- Torres & Halvorsen at site to tag DTW.
DTW - 407.65' btoc, 22½" casing stickup.

0800 - Mob to Well J to get unchlorinated water for liner installation.
Plumbers - supervisor Victor Meza 575.644.9556
Joe Delson 575.932.8115

0830 - Setting up to install. S. Rees goes back to office to get Trent Cassidy.

0920 - S. Rees & T. Cassidy arrive at WW-4

0940 - B. Barnick & photographer arrive. (Alex)

1000 - Liner installation begins. Initially, add ~20' of water "slug" to drive liner installation, to water level in well.

1036 - B. Barnick & Alex leave site.

1145 - Liner installed to water level in well. Installed water line to 120' for water introduction during installation. Reel #1 (Liner) installed

1150 - Lunch.

1230 - Resume ops.

1300 - Obtained 500 gal water from Well J.
Returned to WW-4, making connection between Liner (reel #2) and tubing (reel #2).

1500 - Installing tubing.

1700 - Liner landed. Stop for the day.

Continued from page 5

Read and Understood By

Signed — 2-22-22 Date

Signed — 2-23-22 Date

2-23-22
Wed.

PROJECT WW-4 Fluted Liner Installation

Notebook No. MFP 2 5

Continued from page 4

0700 - K. Williams escorts FLUTe crews (Ians + Michael Sharp) to WW-4

0715 - H+S briefing - see file copy.

0720 - T. Torres + D. Halvorsen arrive w/ Dewar and Quick-connect fittings. H+S briefed

0730 - Philip Bolan arrives - H+S briefed.
Weather 45°-65° F, clear, high winds forecast for the afternoon.
Plan for Today.
- Complete surface installation
- Test pump each of 4 sampling zones.

0915 K. Williams off site to office to grab BaroTroll & into on set parameters for Transducers.

0927 FLUTe personal checking transducer functionality.

0943 Techs backing N2 trailer up to well head, setting up for purging. K. Williams back on site. Wind is picking up quite a bit.

0950 - Williams back on site.

1005 - Beg. in test purge. All 4 ports purge pressure = 225 psi N_2.

1015 - Slow purge on all 4 ports - bumped pressure to 250 psi
Port 1 initial purge = 3/4 gal.
Port 2 " " = 3/4 gal
Port 3 " " = 3/4 gal
Port 4 " " = 3/4 gal

1026 K. Williams met Trent Cassidy at gate, both on site now.

1045 2nd purge cycle complete ~3/4 gal each once again. tested good! Picking up, will be calibrating transducers next.

1115 WW-4 FLUTe liner installed and tested.
Clean up site, secure equipment.
Technicians + P. Bolan leave site.

1200 Site cleaned and secured. FLUTe crew and Williams leave site.

2-23-22
KW

Continued from page

Read and Understood By

Signed	2.23.22 Date	Signed	2/23/22 Date

Dan Helvorsen & Tony Torres present. Weather is clear and cool. This zone will be sampled and purged using a FLUTe system. Samples will be collected using a dedicated discharge hose. Purge pressure set at 225 psi and sample pressure set at 203 psi. Bubbler flowmeter set at 3 psi and stable at 5.5 psi. 15 minute recovery between sampling events. Carboy 62 in use.

Parameters	2) Parameters (4 gallons)	Meter ID	Transducer
Time = 220509 0800	220509 1328 B	pH/Cond = 91	PSI = 52.24
pH = 7.51	8.52	Turb = 21	Temp = 24.68
Temp = 28.6	31.2	" ORP = 9.13	DpTh = 20.5
Cond = 1055	1095	" DO = 9.10	
Turb = 8.66	198	" Lot = 2004445	
DO Pre = 7.03-10.02	7.01-10.02	" Exp = 5/22	
DO Post = 7.01-10.01	7.00-10.02		

(0 gallons Purged) Samples

Sample #	Analysis	Preserve	Container	Lot	Lab
220509 0630 B	NDMA LL (TB)	Ice	(1) 1L Amber	100301	SRL
0804 D	" " "	"	"	"	"
0805 B	" " (FB)	"	"	"	"
0806 B	1,4 Dioxane 8270D SIM	"	(1) 250 ml Amber		ALS
0807 B	" " (FB)	"	"		"
0830 B	Subs by 8270D	"	(2) 1L Amber		"
0831 B	" " (DUP)	"	"		"

(4 gallons Purged) Samples

Sample #	Analysis	Preserve	Container	Lot	Lab
220509 1330 B	NDMA LL	Ice	(1) 1L Amber	100301	SRL
1331 B	" " (DUP)	"	"	"	"
1332 B	1,4-Dioxane	"	(1) 250 ml Amber		ALS
1410 B	" " (DUP)	"	"		"
1411 B	Subs by 8270D	"	(1) 1L Amber		"
1445 B	" " (DUP)				

This zone produced dark water, dark green/BLK in color.

NOTE: Had to get unchlorinated water from well to add to the liner. Initial bubbler reading was only 1 psi so water was added to increase to 5.5 psi.

Continued from page

Read and Understood By

Signed — 5-9-2022 Date

Signed — 5-10-22 Date

Dan Hellworsen & Tony Torrez present. Weather is clear and cool. This zone will be purged and sampled using a FLUTe system. Samples will be collected using a dedicated discharge hose. Purge pressure set at 225 psi and sample pressure at 203 psi. Bubbler set at 3 psi and stable at 5.5 psi. 15 minute recovery between sampling events. Carboy G-2 in use.

Parameters

Time = 2205100920B
pH = 8.22
Temp = 21.2
Cond = 1113
Turb = 2.64
pH Pre = 7.01-10.02
pH Post = 7.01-10.01

Transducer

psi = 52.70
Temp = 24.92
Depth = 121.55

Meter ID

pH/Cond = 91
Turb = 21
DO = 9.13
ROG = 9.10
Lot = 200445
Exp = 5/22

SAMPLES (8 gallons)

Sample #	Analysis	Preserve	Container	Lot	Lab
2205100948B	VOAs LL Dup	Ice	(1) 1L Amber	100301	SRI
~~0949B~~	" " (FB)	"	"	"	"
0950B	1,4-Dioxane	"	(1) 250 ml Amber	N/A	ALS
0951B	" " (FB) Dup	"	"	"	"
0952B	SVOA 8270 D	"	(1) 1L Amber	"	"
	" " (FB) Dup	"	"	"	"

Parameters

Time = 2205~~11~~10645B
pH = 7.84
Temp = 17.3
Cond = 1107
Turb = 2.22
pH Pre =
pH Post =

SAMPLES (13 gallons)

Sample #	Analysis	Preserve	Container	Lot	Lab
2205~~11~~10647B	VOAs LL	Ice	(1) 1L Amber	100301	SRI
0648B	" MS/MSDup	"	"	"	"
0710B	1,4-Dioxane	"	(1) 250 ml Amber	N/A	ALS
0711B	" " Dup	"	"	"	"

Continued from page ____

Read and Understood By

Signed — 5-11-2022 Date — A-5 — Signed — 5-12-22 Date

PROJECT WW-4-423

SAMPLES (13 gallons) Cont.

SAMPLE #	Analysis	Preserve	Container	Lot	LAB
220511 0712B	Suva 8270D	Ice	(1) 1L Amber	N/A	ALS
— 0713B	" " (Dup)	"	"	"	"

PARAMETERS

Time = 2205 1330B
pH = 8.48
ORP = 26.5
COND = 1116
DOB = 2.17
WPre = 6.99-10.02
WPost = 6.99-10.01

SAMPLES (17 gallons)

SAMPLE #	Analysis	Preserve	Container	Lot	LAB
220511 1333B	NDMA LL	Ice	(1) 1L Amber	100301	SRL
— 1334B	" " (Dup)	"	"	"	"
— 1405B	1,4-Dioxane	"	(1) 250ml Amber	N/A	ALS
— 1435B	Suva 8270D	"	(1) 1L Amber	"	"
— 1436B	" " (Dup)	"	"	"	"

NOTE: on 5.10.2022 a total of 13 gallons were purged. After purging 13 gallons there wasn't enough time to collect samples for the 13 gallon Target zone. Samples will be collected for 13 and 17 gallon target on 5-11-2022

Continued from page

Read and Understood By

Signed — Date: 5/12/2022

Signed: Lori Munch — Date: 5-12-22

Dan Helvorsen & Tony Torres present. Weather is clear and cool. This zone will be purged and sampled using a FLUTe System. Samples will be collected using chemical discharge hose. Purge pressure set at 225 psi and sample pressure set at 203 psi. Bubbler set at 3 psi and stable at 5.5 psi. 15 minute recovery between sampling events. Carboy G2 in use.

Parameters (#1)	(2) Parameters (4 gallons)	Meter ID	Transducer
Time = 220509 0810 B	2209 1345 B	pH/cond = 91	psi = 52.70
pH = 7.49	8.38	Turb = 21	Temp = 24.92
Temp = 28.3	28.5	DO = 9.13	Depth = 121.55
ORP = 883	1108	ORP = 9.10	
Turb = 4.06	2.57	Lot = 200445	
Pressure = 7.03 - 10.02	7.01 - 10.03	Exp = 5/22	
Pressure = 7.01 - 10.01	7.01 - 10.01		

Samples (0 gallons purged)

Sample #	Analysis	Preserve	Container	Lot	Lab
220509 0812 B	NDMA LL	Ice	(1) 1L Amber	100301	SGS
0813 B	" " (FB)	"	"	"	"
0814 B	1,4 Dioxane	"	(1) 250 ml Amber		ALS
0815 B	" " (FB)	"	"		"
0838 B	5vOA & 8270 D	"	(1) 1L Amber		"
0839 B	" " (FB)	"	"		"

Samples (4 gallons Purged)

Sample #	Analysis	Preserve	Container	Lot	Lab
220509 1348 B	NDMA LL	Ice	(1) 1L Amber	100301	SGS
1349 B	" " (Dup)	"	"	"	"
1350 B	1,4 Dioxane	"	(1) 250 ml Amber		ALS
1420 B	" " (Dup)	"	"		"
1421 B	5vOA 8270 D	"	(1) 1L Amber		"
1450 B	" " (Dup)	"	"		"

Continued from page

Read and Understood By

Signed — 5-9-2022 Date

Signed — 5-10-22 Date

Dan Holoubek & Tony Torrez present. Weather is clear and cool. This Zone will be purged and sampled using a FLUTe system. Samples will be collected using a dedicated discharge hose. Purge pressure set at 225 psi and sample pressure at 203 psi. Bubbler set at 3 psi on flowmeter and stable at 7 psi. 15 minute recovery between sampling events.

Parameters
Time = 220510093038
pH = 8.75
Temp = 23.2
Cond = 1089
Turb = 2.47
pHpre = 7.01-10.00
pHPost = 7.02-10.00

Transducer
Psi = ~~52.70~~ 40.06
Temp = ~~24.98~~ 25.10
Depth = 93.30

Meter ID
pH/Cond = 91
Turb = 21
STD = 9.13
pOG = 910
LOT = 200445
Exp = 5/22

SAMPLES (8 gallons)

Sample	Analysis	Preserve	Container	LOT	LAB
220510143B	NDMA LL	Ice	(1) 1L Amber	100301	SRL
0151B	" " MS/MSDup	"	"	"	"
0161B	1,4-Dioxane	"	(1) 250 ml Amber	N/A	ALS
0171B	" " (Dup)	"	"	"	"
0181B	SVOA 8270D	"	(1) 1L Amber	"	"
	" " (Dup)	"	"	"	"

Parameters
Time = 220511065838
pH = 7.92
Temp = 18.8
Cond = 1101
Turb = 41.23
pHpre = 7.02-10.01
pHPost = 7.02-10.01

SAMPLES (13 gallons)

Sample	Analysis	Preserve	Container	LOT	LAB
220511070238	NDMA LL	Ice	(1) 1L Amber	100301	SRL
0703B	" " (Dup)	"	"	"	"
0720B	1,4-Dioxane	"	(1) 250 ml Amber	N/A	ALS
0721B	" " (Dup)	"	"	"	"

Continued from page

Read and Understood By

Signed — 5-11-2022 Date

Signed — 5-12-22 Date

PROJECT WW-4-589 (Cont.)

Notebook No. D32 #125 B

Continued from page _____

SAMPLES (13 gallons) Cont.

SAMPLE #	Analysis	Preserv.	Container	LOT	LAB
22054[11]0722B	SVOA 8270D	Ice	(2) 1L Amber	N/A	ALS
0723B	" " (Dup)	"	"		"

Parameters

Time = 22054[11]1340B
pH = 8.43
Temp = 27.1
Cond = 1104
Turb = 3.71
Pump = 7.01-10.02
Post = 7.00-10.01

SAMPLES (17 gallons)

SAMPLE #	Analysis	Preserv.	Container	LOT	LAB
22054[11]1341B	NOMA LL	Ice	(1) 1L Amber	100301	SPL
1345B	" " (Dup)	"	"	"	"
1445B	1,4-Dioxane	"	(1) 250 ml Amber	N/A	ALS
1446B	SVOA 8270D	"	(1) 1L Amber	"	"
1447B	" " (Dup)	"	"	"	"

Continued from page

Read and Understood By

Signed — Date: 5-11-2022

A-9

Signed — Date: 5-12-22

Dan Halvorsen & Tony Torrez present. Weather is Clear, Hot and Extremely Windy. This Zone will be purged and sampled using a FLUTe System. Samples will be Collected using a dedicated discharge hose. Purge pressure set at 225 psi. and Sample Pressure at 203 psi. Bubbler Flowmeter set at 3 psi. and stable at 3.5 psi., 15 minute recovery between sample events. Carboy 6 in use.

Parameters		Meter ID		Transducer	
Time	220512 0700 B	PH/COND	91	PSI	53.14
PH	7.62	TURB	21	Temp	24.61
Temp	19.3	DO	9.13	Depth	123.58
Cond	1084	ORP	9.16		
Turb	11.0	LOT	200445		
PHPre	7.02-10.03	Exp	5/22		
PHPost	7.01-10.02				

Samples (0 gallons Purged)

Sample #	Analysis	Preserve	Container	LOT	LAB
220512 0705 B	NDMA LL	Ice	(1) 1L Amber	100301	SRL
0706 B	" " (FB)	"	"	"	"
0707 B	1,4-Dioxane	"	(1) 250 ml Amber	N/A	ALS
0708 B	" " (FB)	"	"	"	"
0709 B	Sub 8270 D	"	(1) 1L Amber	"	"
0710 B	" " (FB)	"	"	"	"

Parameters	
Time	220512 1005 B
PH	8.63
Temp	22.8
Cond	961
Turb	1.82
PHPre	7.01-10.03
PHPost	7.01-10.01

Samples (4 gallons Purged)

Sample #	Analysis	Preserve	Container	LOT	LAB
220512 1007 B	NDMA LL	Ice	(1) 1L Amber	100301	SRL
1044 B	" " (MS/MSDup)	"	"	"	"
1045 B	1,4-Dioxane	"	(1) 250 ml Amber	N/A	ALS
1046 B	" " (Dup)	"	"		

Continued from page

Read and Understood By

T. [illegible] — Signed — 5.16.22-10 — Date

[illegible] — Signed — 5-16-22 — Date

PROJECT WW-4-848 (Cont)

~~Jan Halvorsen & Tony Forrest~~ SAMPLES (4 gallons Purged) Cont.

Sample #	Analysis	Preserve	Container	LOT	LAB
220513104 7B	Svoc by 8270D	Ice	(1) 1L Amber	N/A	ALS
— 1048B	" " (Dup)	"	"	"	"

Parameters
Time = 2205130708B
pH = 8.92
Temp = 15.1
ORP = 937
DO = 1.26
pH Pre = 7.01-10.03
pH Post = 7.01-10.01

SAMPLES (8 gallons Purged)

Sample #	Analysis	Preserve	Container	LOT	LAB
220513071 0B	NDMA LL	Ice	(1) 1L Amber	100301	SRL
— 0740B	" " (Dup)	"	"	"	"
— 0741B	1,4-Dioxane	"	(1) 250 ml Amber	N/A	ALS
— 0742B	" " (Dup)	"	"	"	"
— 0743B	Svoc by 8270D	"	(1) 1L Amber	"	"

Parameters
Time = 2205/250B
pH = 8.89
Temp = 17.3
ORP = 940
DO = 1.18
pH Pre = 7.00-10.02
pH Post = 6.99-10.01

SAMPLES (13 gallons Purged)

Sample #	Analysis	Preserve	Container	LOT	LAB
220513/250B	NDMA LL	Ice	(1) 1L Amber	100301	SRL
— 1251B	" " (Dup)	"	"	"	"
— 1252B	1,4-Dioxane	"	(1) 250 ml Amber	N/A	ALS
— 1253B	" " (Dup)	"	"	"	"
— 1254B	Svoc by 8270D	"	(1) 1L Amber	"	"
— 1345B	" " (Dup)	"	"	"	"

Continued from page

Read and Understood By

T. [signature] 5-16-22
Signed Date

Pete Wunch 5-16-22
Signed Date

Parameters 5/16/22 AL Montes & Tony Tolles present.

Time = 220516 0912 B

pH = 8.83

Temp = 18.1 °C

Cond = 938 µS/cm

DO = 2.20

ORP = 701 / 999 (22.9 °C)

ORP = 696 / 998

Samples (17 gallons Purged)

Sample #	Analysis	Preservative	Container	Lot	Lab
220516 0915 B	VOCs + LL	Ice	(1) 1L Amber	100301	SRL
— 0950 B	" " (Dup)	"	"	"	"
— 0951 B	1,4-Dioxane	"	(1) 250 ml Amber	N/A	ALS
— 0953 B	Suite by 8270D	"	(1) 1L Amber	"	"
— 0954 B	" " (Dup)	"	"	"	"
— 0952 B	1,4-Dioxane (Dup)	"	(1) 250 ml Amber	"	"

Continued from page

Read and Understood By

T. D. — Signed — 5-16-22 — Date

A-12

Lori W. Munds — Signed — 5-16-22 — Date

Dan Halvorsen & Tony Farmer present. Weather is cloudy and cool. This zone will be purged and sampled using a FLUTE system. Samples will be collected using a dedicated discharge hose. Purge pressure set at 225 psi and sample pressure at 203 psi. Bubbler flow meter set at 3 psi and stable at 7 psi. 15 minutes recovery between sample events. CarBoy G12 in use.

Parameters
Time = 2205120715B
pH = 7.19
Temp = 18.7
Cond = 1120
Turb = 8.99
pHpre = 7.01-10.02
pHpost = 7.01-10.02

Meter ID
pH/Cond = 91
Turb = 21
DO = 9.13
ORP = 9.16
Lot = 200445
Exp = 5/12

Transducer
PSI = 53.76
Temp = 24.61
Depth = 124.01

SAMPLES (0 gallons Purged)

Sample #	Analysis	Preservative	Container	Lot	LAB
2205120717B	NDMA LL	Ice	(1) 1L Amber	100301	SRL
0718B	" " (FB)	"	"	"	"
0719B	1,4-Dioxane	"	(1) 250 ml Amber	N/A	ALS
0720B	" " (FB)	"	"	"	"
0721B	SVOC 8270D	"	(1) 1L Amber	"	"
0722B	" " (FB)	"	"	"	"

Parameters
Time = 2205121016B
pH = 8.58
Temp = 21.7
Cond = 1168
Turb = 1.94
pHpre = 7.01 - 10.02
pHpost = 7.00 - 10.01

SAMPLES (4 gallons)

Sample #	Analysis	Preservative	Container	Lot	LAB
2205121018B	NDMA LL	Ice	(1) 1L Amber	100301	SRL
1055B	" " (Dup)	"	"	"	"
1056B	1,4 Dioxane	"	(1) 250 ml Amber	N/A	ALS
1057B	" " (Dup)	"	"	"	"

Continued from page

T.F.
5.16.22
Signed

5.16.22
Date

A-13

Read and Understood By
Signed

5-16-22
Date

SAMPLES (4 gallons) Cont.

Samples #	Analysis	Preserve	Container	LOT	LAB
220512058 B	SVOA 8270 D	Ice	(1) 1L amber	N/A	AKS
—— 1059 B	" " (Dup)	"	"	"	"

Parameters

Time = 2205130719 B
pH = 8.76
Temp = 15.0
Cond = 1073
Turb = 3.44
pH Pre = 7.01-10.01
pH Post = 7.02-10.02

SAMPLES (8 gallons Purged)

Samples #	Analysis	Preserve	Container	LOT	LAB
2205130721 B	NDMA LL	Ice	(1) 1L Amber	100301	SRI
—— 0745 B	" " (MS/MSD)	"	"	"	"
—— 0746 B	1,4-Dioxane	"	(1) 250 ml Amber	N/A	AKS
—— 0747 B	" " (Dup)	"	"	"	"
—— 0748 B	SVOA 8270 D	"	(1) 1L Amber	"	"

Parameters

Time = 2205131313 B
pH = 8.72
Temp = 16.2
Cond = 1069
Turb = 2.77
pH Pre = 6.99-10.02
pH Post = 6.98-10.01

SAMPLES (13 gallons Purged)

Samples #	Analysis	Preserve	Container	LOT	LAB
220513 1316 B	NDMA LL	Ice	(1) 1L Amber	100301	SRI
—— 1317 B	" " (Dup)	"	"	"	"
—— 1318 B	1,4 Dioxane	"	(1) 250 ml Amber	N/A	AKS
—— 1319 B	" " (Dup)	"	"	"	"
—— 1320 B	SVOA 8270 D	"	(1) 1L Amber	"	"
—— 1355 B	" " (Dup)	"	"	"	"

Continued from page

Read and Understood By

T. [signature] — Signed

5-16-22 — Date

[signature] — Signed

5-16-22 — Date

Parameters 5/16/22 Tony Torrez & Al Montes present.

Time = 220516 0935B
pH = 8.72
Temp = 22.8°c
Cond = 1191 µs/cm
ORP = 246
Before = 6.95/9.98 (23.0°c)
After = 6.94/9.99

Samples (17 gallons Purged)

Sample #	Analysis	Preservative	Container	Lot	Lab
220516 0936B	NDMA LL	Ice	(1)/1LT Amber	N/A	SRL
0937B	" " (Dup)	"	"	"	"
1005B	1,4-Dioxane	"	(2) 250ml Amber	"	ALS
1006B	" " (Dup)	"	"	"	"
1007B	SVOA 8270D	"	"	"	"
1008B	" " (Dup)	"	"	"	"

Continued from page

Read and Understood By

T-D Signed 5-16-22 Date

Jon Munde Signed 5-16-22 Date

Blm-32-543 ENV. 110

PROJECT Phase 2 Flute Representativeness Study

Notebook No. D32#1258 15

Continued from page _____

AL Montes & Tony Torrez present. The weather is clear & Hot. This zone will be purged & sampled using the Flute sampling system. Samples collected from a dedicated Teflon Tube. Purge pressure & Sample pressure Bubbler set @ 3psi & stable @ 2.5psi. 15 mins of recovery between cycles. 1.5 liters per purge

~~Pre~~ Parameters	
pH	8.53
Temp	25.1°c
Cond	1108
Turb	~~3.6~~ 21.4 Ntu's
pHpre	7.09/10.01 (38.1°c)
pHpost	7.05/10.03

220516 1359B

Meter ID's	
pH/Cond	91
Turb #	21
" Std =	9.13
" Rdg =	9.15
" Lot # =	200445
" Exp =	5/22

Ø gallon Samples

Sample #	Analysis	Preserv	Lot #	Cont	Lab
220516 1350B	LLNLDMA (TB)	Ice	100301	(1) 1Lt Amber	SRI
220516 1400B	"	"	"	"	"
——— 1401B	" (FB)	"	"	"	"
——— 1432B	SVOA Sims	"	N/A	"	ALS
——— 1403B	" (FB)	"	"	"	"
——— 1404B	8270	"	"	"	"
——— 1405B	" (FB)	"	"	"	"

4 gallon Samples

Sample #	Sample #	Analysis	Preserv	Cont	Lab
220517 1335B	220517 1340B	LLNLDMA	Ice	(1) 1Lt Amber	SRI
pH 8.43	——— 1341B	" ~~Grab~~ (Dup)	"	(2) 1Lt Amber	SRI
Temp 25.5	——— 1400B	SVOA/Dioxin Sims	"	(1) 250ml Amber	ALS
Cond 1077	——— 1401B	" (Dup)	"	"	"
Turb 7.08 NTUs	——— 1420B	8270	"	(1) 1Lt Amber	"
pHpre 6.98/9.96 (38.1)	——— 1421B	" (Dup)	"	"	"
pHpost 6.99/10.01					

Continued from page 16

Read and Understood By

T. D. Signed 5-23-22 Date

Peri Munch Signed 9-24-22 Date

16 Blm-32-543

PROJECT Phase 2 Flute Representativeness Samplings

Notebook No. D32# 12516

Continued from page 15

8 Gallons Sampling.

Parameters
220518 1326B
pH 8.47
Temp 26.8°c
Cond 1084 µs/cm
Turb 0.82 NTUs
pH pre 7.14/10.01 (38.1)
pH post 7.09/10.00

Sample #	Analysis	Preserv	Cont	Lab
220518 1326B	LL VOA	Ice	(11) 1LT Amber	SRS
— 1400B	" (Dup)	"	"	"
— 1401B	SVOA Sims	"	"	A/S
— 1402B	" (Dup)	"	"	"
— 1403B	8270	"	"	"

13 Gallon Samples

Parameters
220519 1315B
pH 8.61
Temp 26.1
Cond 10607
Turb 0.42 NTUs
pH pre 7.02/9.95 (35.7)
pH post 7.02/9.97

Sample #	Analysis	Preserv	Cont	Lab
220519 1316B	LL VOA	Ice	(11) 1LT Amber	SRS
— 1350B	" (MS)	"	"	"
— 1351B	" (Dup/MS)	"	"	"
— 1352B	SVOA Sims	"	(1) 250ml Amber	A/S
— 1353B	" (Dup)	"	"	"
— 1420B	8270	"	(1) 1LT Amber	"
— 1421B	" (Dup)	"	"	"

5-23-22 Tim Kowdy & Tony Tocco present

17 Gallon Samples

Parameters
220523 1320B
pH 8.68
Temp 26.1°c
Cond 1079
Turb 0.59 NTUs
pH pre 7.05/10.07 (33.8°c)
pH post 7.04/10.07

Sample #	Analysis	Preserv	Cont	Lab
220523 1321B	LL VOA	Ice	(1) 1LT Amber	SRS
— 1345B	" (Dup)	"	"	"
— 1346B	SVOA Sims	"	(1) 250ml Amber	A/S
— 1347B	8270	"	(1) 1LT Amber	"
— 1348B	" (Dup)	"	"	"

Continued from page

Read and Understood By

T. [signature] 5-23-22 Jim Munck 5-24-22

Signed Date Signed Date

Blm-32-571

18

PROJECT Flute Representativeness Sampling Study ENV.110

Notebook No. D527#/25B

Continued from page _____

Al Montes & Tony Torres present. The weather is clear & Hot. This zone will be purged & Sampled using a Flute Sampling System. Samples collected from a dedicated Teflon Tube. Purge pressure 28# & Sample pressure 25#. Bubbler set @ 3psi & stable @ 3.5psi. 15 mins of recovery between purges. 1.5 Liters per purge

PARAMETERS

Time 220516 1419
Temp 26.2
Cond 1116 µs/cm
Turb 3.61 NTU's
pH pre 6.96/9.98 (39.4°)
pH post 6.95/9.97
~~Time~~ pH 8.56

METER ID's

pH/Cond 91
" Turb # 21
" STD = 9.13 NTU's
" Rdg = 9.15 NTU's
" Lot # 200445
Exp 5/22

SAMPLES @ 5 GALLONS

SAMPLE #	ANALYSIS	PRESERV	LOT #	CONT	LAB
220516 1420B	LLNOMA	ICE	100301	(1) 1LT Amber	SRL
—— 1421B	" (FB)	"	"	"	"
—— 1422B	SVOA Sims	"	N/A	"	ALS
—— 1423B	" (FB)	"	"	"	"
—— 1424B	8270	"	"	"	"
—— 1425B	" (FB)	"	"	"	"

PARAM's

pH 8.06
Temp 23.5°C
Cond 1033 µs/cm
Turb 1.36 NTU's
pH pre 7.01/10.00 (38.9°)
pH post 6.99/10.01
220517 1349B

4 GALLON SAMPLES

SAMPLE #	ANALYSIS	PRESERV	LOT #	CONT	LAB
220517 1350B	LLNOMA	ICE	100301	(1) 1LT Amber	SRL
—— 1410B	" (ms ~~Dup~~)	"	"	(2) "	"
—— 1431B	SVOA Sims	"	N/A	(1) 250ml Amber	ALS
—— 1432B	" (Dup)	"	"	"	"
—— 1433B	8270	"	"	(1) 1LT Amber	"
—— 1434B	" (Dup)	"	"	"	"
—— 1430B	LLNOMA (ms Dup)	"	100301	"	"

Continued from page 19

Read and Understood By

J. [signature] Signed — 5-23-22 Date

A-18

Jon Munch Signed — 5-24-22 Date

Param's — 8 gallon Samples

220518 1345B	Sample #	Analysis	Preserv	Cont	Lab
pH 8.63	220518 1346B	UNIOMA	ICE	(1) 1LT Amber	SRI
Temp 26.2°C	— 1415B	" (Dup)	"	"	"
Cond 1054 µs/cm	— 1416B	SUOA Sims	"	"	A/S
Turb 0.46	— 1417B	" (Dup)	"	"	"
pHpre 7.05/10.01(33.9)	— 1418B	8270	"	"	"
pHpost 7.08/10.00					

Parameters — 13 gallon Samples

220519 1335B	Sample #	Analysis	Preserv	Cont	Lab
pH 8.65	220519 1336B	UNIOMA	ICE	(1) 1LT Amber	SRI
Temp 25.9°C	— 1406B	" (Dup)	"	"	"
Cond 1041 µs/cm	— 1407B	SUOA Sims	"	(1) 250ml Amber	A/S
Turb 1.17	— 1408B	" (Dup)	"	"	"
pHpre 7.09/9.99(34.7)	— 1409B	8270	"	(1) 1LT Amber	A/S
pHpost 7.08/9.97	— 1410B	" (Dup)	"	"	

5-23-22 Tim Kendyo & Tony Toler present
17 gallons Samples

Parameters	Sample #	Analysis	Preserv	Cont	Lab
220523 1335B	220523 1336B	UNIOMA	ICE	(1) 1LT Amber	SRI
~~pH~~ 8.51	— 1355B	" (Dup)	"	"	"
~~Temp~~ 25.1	— 1356B	SUOA Sims	"	(1) 250ml Amber	A/S
~~Cond~~ 1054	— 1357B	8270	"	(1) 1LT Amber	"
~~Turb~~ 1.38	— 1358B	" (Dup)	"	"	"

Continued from page

Read and Understood By

S. T. — Signed — 5-23-22 Date

Tara Munch — Signed — 5-24-22 Date

Tim Kordy & Tony Tover present. The weather is overcast & cool. This zone will be purged & sampled using a FLUTE system & samples collected from a dedicated Teflon hose. Purge Pressure set @ 2 psi & sample @ 2 psi. Bubbler set @ 3 psi & stable @ 7 psi. 15 mins between purges.
*Check valve doesn't hold & water leaves the tubing.

Parameters — 0 gallon samples

220524 0725 B		Sample #	Analysis	Preserv	Cont	Lab
pH	7.87	220524 0630 B	CLNDMA (TB)	ICE	(1) 1LT Amber	SAL
Temp	26.4	— 0730 B	"	"	"	"
Cond	1171 µs/cm	— 0731 B	" (Dup)	"	(1) 250ml Amber	"
Turb	0.72 NTUs	— 0732 B	SUDA Sim	"	(1) 250ml Amber	ALS
pH pre	7.05/10.15 (3.0)	— 0733 B	" (Dup)	"	(1) 1LT Amber	"
pH post	7.07/10.15	— 0734 B	8270	"	(1) 1LT Amber	"
		— 0735 B	" (Dup)	"	"	"

4 gallon Samples

Parameters		Sample #	Analysis	Preserv.	Cont	Lab
220524 1320 B		220524 1321 B	CLNDMA	ICE	(1) 1LT Amber	SAL
pH	8.28	— 1322 B	" (Dup)	"	"	"
Temp	26.5	— 1323 B	SUDA Sim	"	(1) 250ml Amber	ALS
Cond	1183	— 1350 B	" (Dup)	"	"	"
Turb	0.88	— 1351 B	8270	"	(1) 1LT Amber	"
pH pre	7.01/9.96 (3.0)	— 1352 B	" (Dup)	"	"	"
pH post	7.05/9.96					

Meter ID's
pH/Cond # 91 Turb # 21 Std = 9.13 NTUs Rdg 9.15 NTUs Exp 5/22
Turb Lot # 200445

8 gallon Samples

Parameters		Sample #	Analysis	Preserv	Cont	Lab
220525 1330 B		220525 1331 B	CLNDMA	ICE	(1) 1LT Amber	SAL
pH	8.13	— 1400 B	" (Dup)	"	"	"
Temp	27.6°C	— 1401 B	SUDA Sims	"	(1) 250ml Amber	ALS
Cond	1218 µs/cm	— 1402 B	" (Dup)	"	"	"
Turb	0.78 NTUs	— 1423 B	8270	"	(1) 1LT Amber	"
pH pre	6.99/9.99 (3.0)					
pH post	7.00/9.99					

** Gas Bubbles in every cycle - To get samples

Continued from page

Read and Understood By

Signed — Date 5-27-2022 — A-20 — Signed Jere Munch — Date 5-31-22

13 gallon samples

PARAMETERS	SAMPLE #	ANALYSIS	PRESERV	CONT.	LAB
220521300B	220526 1301B	CN/DMA	ICE	(1) 1LT AMBER	SVL
pH 8.15	— 1302B	" (MS)	"	"	"
TEMP 26.3°C	— 1320B	" (Dup/MS)	"	"	"
COND 1165	— 1321B	SUOA SIM	"	(1) 250ML AMBER	ALS
TURB 0.44 NTU's	— 1322B	" (Dup)	"	"	"
pH PRE 7.02/10.04 (4.0)	1323B	8270	"	(1) 1LT AMBER	"
pH POST 7.01/10.03	— 1345B	" (Dup)	"	"	"

17 gallon sampling

PARAMETERS	SAMPLE #	ANALYSIS	PRESERV	CONT	LAB
220527 0945B	220527 1300B	CN/DMA	ICE	(1) 1LT AMBER	SVL
pH = 8.09	— 1301B	" (Dup)	"	"	"
TEMP = 26.1	— 1302B	SUOA SIM	"	(1) 250ML AMBER	ALS
COND = 1160	— 1303B	8270	"	(1) 1LT AMBER	"
TURB = 0.52	— 1330B	" (Dup)	"	"	"
pH PRE = 7.01 · 10.02					
pH POST = 7.00 · 10.01					

Continued from page 20

Read and Understood By

Signed 5-27-2022 Date

Signed 5-31-22 Date

Tim Kordy & Tony Torres present. The weather is clear & warm. This Zone will be purged & sampled. Dedicated Teflon discharge tube used for sampling. Purge Pressure 22 psi & Sample Pressure 20 3. 15 mins Recovery between Purges. Water was added to inside of Flute since Bubbler initial Pressure was 2.5 psi. After adding water Bubbler set @ 3 & stable @ 5 psi. Carboy 6.1

Ø gallon Sample

Parameters	Sample #	Analysis	Preserv	Cont	Lab
220531 0855 B	220531 0630 B	LL/DMA (TB)	1/E	(1) 1 LT Amber	SAL
pH 7.81	— 0900 B	"	"	"	"
Temp 26.1	— 0901 B	" (FB)	"	"	"
Cond 1473	— 0902 B	537/547/ms	"	(1) 250ml Amber	ALS
Turb 8.40	— 0903 B	" (FB)	"	"	"
pH pre 7.01/10.01 (26.1)	— 0904 B	8270	"	(1) 1 LT Amber	"
pH post 7.01/10.03	— 0905 B	" (FB)	"	"	

4 gallon Samples

Parameters	Sample #	Analysis	Preserv	Cont	Lab
220531 1300 B	220531 1301 B	LL/DMA	1/E	(1) 1 LT Amber	SAL
pH 7.78	— 1330 B	" (Dup)	"	"	"
Temp 25.4°c	— 1331 B	537/547/ms	"	(1) 250ml Amber	ALS
Cond 1465 µs/cm	— 1332 B	" (Dup)	"	"	"
Turb 6.54	— 1333 B	8270	"	(1) 1 LT Amber	"
pH pre 6.98/10.05 (22.8)	— 1334 B	" (Dup)	"	"	"
pH post 7.02/10.05					

Meter ID's pH/cond 91 Turb #21 std = 9.42 Rdg = 9.45 Exp 6/22
LOT # 200445

Continued from page

Read and Understood By

T. D. Signed 6.6.22 Date

A-22

Jon W Mundr Signed 6-7-22 Date

Parameters 8 gallon Sample
220606 | 1250B

		Sample #		Analysis	Preserv	Cont:	Lab
pH	7.81	220606	1255B	UCNDMA	Ice	(1) 1L Amber	SRL
Temp	25.9°c	—	1256B	" Dup)	"	"	"
Cond	1455 µs/cm	—	1257B	5vocs Sims	"	(1) 250ml Amber	DLS
pHpre	7.00/10.01/38.1	—	1258B	" Dup)	"	" (Dup)	"
pHpost	7.01/10.00	—	1259B	8270	"	(1) 1L Amber	"

Dan Halvorsen, Matt Garcia & Tim Kondy present (6.2.2022)

13 gallon Samples

Parameters	Sample #	Analysis	Preserve	Container	Lab
Time 220602/1250B	220602/1252B	NDMA LL	Ice	(1) 1L Amber	SRL
pH 7.84	—— 1253B	" " (MS)	"	"	"
Temp 25.6	—— 1254B	" " (MS Dup)	"	"	"
Cond 1426	—— 1320B	1,4-Dioxane	"	(1) 250ml Amber	DLS
Turb 4.99	—— 1321B	" " (Dup)	"	"	"
pHpre 7.00-10.01 (26.4)	—— 1348B	5vocs 8270 D	"	(1) 1L Amber	"
pHPost 6.99-10.01	—— 1349B	" " (Dup)	"	"	"

17 gallons Sample

Parameters	Sample #	Analysis	Preserv	Lot #	Lab
Time 220606 1315B	220606 1316B	LL NDMA	Method	(1) 1L Amber	SRL
pH 7.87	—— 1317B	" (Dup)	"	"	"
Temp 24.0°c	—— 1318B	5vocs Sim	"	(1) 250ml Amber	DLS
Cond 1430 µs/cm	—— 1319B	8270	"	(1) 1L Amber	"
Turb 2.96	—— 1320B	" (Dup)	"	"	"
pHpre 7.01/9.96 (40.8)					
pHpost 7.03/9.95					

Continued from page 22

Read and Understood By

T. [signature] Signed — 6.6.22 Date — [signature] Signed — 6-7-22 Date

Comments for Disapproval of the Groundwater Data Representativeness Phase II: Flute Well Evaluation Investigation Report

NMED Comment Number	NMED Comments	NASA Revisions/Responses/Discussion
1. Section 4.1.2, WW-4-423 1,4-Dioxane, Pages 5 and 6	**Permittee Statement**: "The pre-purge sample identified 1,4-dioxane at 95 µg/L [micrograms per liter] but is not considered indicative of formation water." **NMED Comment:** Based on the Excel chemical analysis data spreadsheet provided with the Report and Table 4.1, Phase 2 Investigation Serial Sample Results, the pre-purge concentration reported for WW-4-423 is 150 µg/L. Revise the statement for accuracy.	NASA revised the report to indicate the correct pre-purge 1,4-dioxane concentration of 150 µg/L at WW-4-423.
2. Section 4.4.3, WW-4-948 Tentatively Identified Compounds, Page 8	**Permittee Statement:** "Serial samples collected identified NBBS [N-butyl-benzenesulfonamide] concentrations at 310 µg/L (0 gallons), 8.8 µg/L (4 gallons), 5.9 µg/L (8 gallons), and 5.5 µg/L (17 gallons). It was ND in the 13-gallon sample." **NMED Comment:** Project Excel spreadsheet chemical analysis data indicates that the serial sample concentration reported for the 8-gallon purge for NBBS is 8.9 µg/L. Revise the statement for accuracy.	NASA revised the report to indicate the correct serial sample NBBS concentration of 5.9 µg/L for the 8-gallon purge sample.
3. Section 4.6.2, BLM-32-571 1,4-Dioxane, Page 10	**NMED Comment:** The 1,4-dioxane serial sampling concentrations reported for BLM-32-571 in the section discussion are inaccurate and appear to be the concentration data reported for BLM-32-543. Revise the section discussion to accurately report all 1,4-dioxane chemical analysis serial sampling data for BLM-32-571.	NASA revised the report to reflect the correct 1,4-dioxane serial sampling concentrations for BLM-32-571: 4.8 µg/L (pre-purge), 0.78 µg/L (4 gallons), 0.63 µg/L (8 gallons), 0.52 µg/L (13 gallons), and 0.59 µg/L (17 gallons).
4. Section 4.7.3, JER-2-684 Tentatively Identified	**NMED Comment:** The reporting of the 2,5-dimethyl-1,4-dioxane pre-purge concentration for JER-2-684 (12 µg/L) does not appear to be accurate. Review the 2,5-dimethyl-1,4- dioxane concentration data for JER-2-684 and revise	NASA revised the report to indicate the correct pre-purge 2,5-dimethyl-1,4-dioxane concentration of 42 µg/L at JER-2-684.

NMED Comment Number	NMED Comments	NASA Revisions/Responses/Discussion
Compounds, Page 11	the section discussion and any other affected Report sections for accuracy.	
5. Section 4.8.1, WW-5-909 NDMA, Pages 11 and 12	**NMED Comment:** The pre-purge sample concentration for N-nitrosodimethlyamine (NDMA) (1.46 µg/L) reported for WW-5-909 does not appear to be accurate and appears to be the pre-purge concentration for N-nitrodimethylamine based on project Excel spreadsheet chemical analysis data. Review the data and revise the section discussion for accuracy.	NASA revised Section 4.8.1 of the report to state, "The pre-purge sample identified a concentration of NDMA at 9.9 ng/L and decreased steadily to 3.08 ng/L (4 gallons), 2.37 ng/L (8 gallons), 1.81 ng/L (13 gallons), and 1.56 ng/L (17gallons)." Table 4.1 and Figure 4.8 have been revised for NDMA.
6. Section 4.8.3, WW-5-909 Tentatively Identified Compounds, Page 12	**NMED Comment:** The following issues must be addressed: a. The Permittee stated for WW-5-909 that "[s]erial samples collected did not identify 2,5-dimethyl-1,4-dioxane in the remaining serial samples." The Permittee's statement is not accurate, project Excel spreadsheet chemical analysis data indicates that 2,5-dimethyl-1,4-dioxane was detected in the pre-purge (25 µg/L) and the 4-gallon (7.2 µg/L) samples. Revise the Report to accurately report 2,5-dimethyl-1,4-dioxane detections for the groundwater samples collected at WW-5-909. b. Project Excel chemical analysis spreadsheet data indicates that detections of NBBS were detected at WW-5-909 for all serial samples but were not reported in the section discussion or Table 4.1. Revise the Report to accurately report these detections.	a. NASA revised Section 4.8.3 of the report to state, "Serial samples collected identified 2,5-dimethyl-1,4-dioxane in the pre-purge sample (25 µg/L) and the 4-gallon (7.2 µg/L) sample." b. NASA reviewed the chemical analytical data and corrected N-butyl-benzene-sulfonamide concentrations presented in Table 4.1 for WW-5-909. NASA also determined that NBBS concentrations in Table 4.1 were incorrect for BLM-32-571 and JER-2-684. NASA revised Table 4.1, Section 4.8.3, and Section 4.10 to include these detections of NBBS.

NMED Comment Number	NMED Comments	NASA Revisions/Responses/Discussion
7. Section 7.0, Recommendations, Pages 15 and 16	**NMED Comment:** The following comments must be addressed: a. Due to the apparent propensity for FLUTe system liner materials to leach residual concentrations of NDMA (WSTF primary contaminant of concern) and 1,4-dioxane (WSTF analyte of interest) as reported in the November 2021 *Abbreviated Investigation Work Plan for Groundwater Data Representativeness Phase 2: Water FLUTe Well Evaluation* (Work Plan), that could potentially affect interpretation of concentration data for these contaminants of concern, additional use of FLUTe groundwater sampling systems at additional groundwater monitoring well locations at WSTF does not appear appropriate at this time. However, as other chemical analysis data does not appear to be affected at FLUTe monitoring wells, use of the sampling system may continue at locations where the system is already approved for use for the purposes of continued WSTF groundwater monitoring program data collection and further FLUTe system evaluation as proposed in the section discussion. Additional FLUTe system evaluation data and information must be presented in quarterly periodic groundwater monitoring reports that must document the effectiveness of extended purging and sampling protocols for FLUTe system monitoring wells and a groundwater data representativeness evaluation synopsis. Revise the Report as necessary to address this comment.	a. NASA revised Section 7.0 of the report to indicate that future installations of FLUTe sampling systems are inappropriate and that additional FLUTe data will be presented and evaluated in future groundwater monitoring reports.

NMED Comment Number	NMED Comments	NASA Revisions/Responses/Discussion
	b. Provide information in the revised Report on the chemical source of NDMA and 1,4- dioxane that is apparently being leached from the FLUTe system liner materials as evidenced by data and information provided in the Work Plan, as these chemicals would typically not be expected to leach from materials such as polyurethane coated nylon, polyvinylidene fluoride tubing, or other system components identified in Work Plan Table 4, NDMA Results for Sampling System Components. Revise the Report accordingly.	b. NASA was not able to discern the chemical source(s) of NDMA and 1,4-dioxane apparently being leached from the FLUTe system liner materials based upon the data obtained from samples collected during this investigation. As a result, the report was revised to include the suggested discussion of the chemical source(s) of NDMA and 1,4-dioxane.
	c. The Permittee stated that "[a]lternatives to the Water FLUTe system for permanent purgeable sampling systems in general are under consideration, though NASA does not recommend any currently available options over the Water FLUTe system for existing multi-zone monitoring wells." The Report must be revised to discuss in detail the alternatives for the purgeable groundwater sampling systems considered for potential use in WSTF multi-zone groundwater monitoring wells. Provide all information on any issues or limitations identified with the use of the prospective alternative sampling systems. Otherwise, in lieu of a current alternative to Westbay and FLUTe sampling systems, nested groundwater monitoring wells equipped with bladder pumps appear to be the most viable long-term solution for the collection of representative groundwater sampling data at the WSTF Plume Front area. Revise the Report to address this comment.	c. As stated in Section 7.0, NMED disapproved the Westbay well reconfiguration of several groundwater monitoring wells to FLUTe wells based upon the results of this report. Based on NMED review of this report and disapproval of the Westbay reconfiguration report, NASA must suspend plans to reconfigure Westbay wells PL-7, PL-8, PL-10, ST-5, and WW-3 with Water FLUTe sampling systems. NASA revised report Section 7.0 to include the suggestion of nested conventional groundwater monitoring wells equipped with bladder pumps for the collection of representative groundwater samples. NASA also believes that installing conventional well clusters is a viable, though potentially more resource-intensive, option for obtaining representative groundwater samples.

NMED Comment Number	NMED Comments	NASA Revisions/Responses/Discussion
8. Table 4.1, Phase 2 Investigation Serial Sample Results, Pages 43 and 44	**NMED Comment:** Inaccuracies in serial sample chemical analysis result concentration data reporting were noted for BLM-32-571, JER-2-684, and WW-5-909 for all contaminants of concern listed for these monitoring wells on the table. Review and revise Table 4.1 to report accurate and complete sample concentration data for all monitoring wells listed on the table and revise any other affected sections of the Report, as necessary.	NASA revised report Table 4.1 to report accurate and complete sample concentration data for the BLM-32-571, JER-2-684, and WW-5-909 serial data presented. See responses to Comments 2-6 for revisions to affected portions of this report.

National Aeronautics and Space Administration



Groundwater Data Representativeness Phase 2: Water FLUTe Well Evaluation Abbreviated Investigation Report

April 2023

Revised: July 2024

NM8800019434

NASA Johnson Space Center White Sands Test Facility

Groundwater Data Representativeness Phase 2: Water FLUTe Well Evaluation Abbreviated Investigation Report

April 2023

Revised: July 2024

I certify under penalty of law that this document and all attachments were prepared under my direction or supervision in accordance with a system designed to assure that qualified personnel properly gather and evaluate the information submitted. Based on my inquiry of the person or persons who manage the system, or those persons directly responsible for gathering the information, the information submitted is, to the best of my knowledge and belief, true, accurate, and complete. I am aware that there are significant penalties for submitting false information, including the possibility of fine and imprisonment for knowing violations.

_____ _____

Timothy J. Davis
Chief, Environmental Office

Date

National Aeronautics and Space Administration

Johnson Space Center
White Sands Test Facility
12600 NASA Road
Las Cruces, NM 88012
www.nasa.gov/centers/wstf

www.nasa.gov

Table of Contents

Table of Contents iii
List of Figures and Tables v
List of Acronyms vi
1.0 Background 1
2.0 Location 2
3.0 Investigation Activities 2
3.1 Constituents of Concern 2
3.1.1 Analytical Methods 3
3.1.2 Groundwater Quality Control Samples 3
3.2 Field Activities 3
3.2.1 WW-4 FLUTe Liner Installation 3
3.2.2 Serial Sampling of FLUTe Sampling Zones 4
3.3 Performance or Acceptance Criteria 4
3.4 Investigation-Derived Waste Management 5
3.5 Investigation Deviations 5
4.0 Investigation Results and Interpretation 5
4.1 WW-4-423 Serial Sample Results 5
4.1.1 WW-4-423 NDMA 5
4.1.2 WW-4-423 1,4-Dioxane 5
4.1.3 WW-4-423 Tentatively Identified Compounds 6
4.2 WW-4-589 Serial Sample Results 6
4.2.1 WW-4-589 NDMA 6
4.2.2 WW-4-589 1,4-Dioxane 6
4.2.3 WW-4-589 Tentatively Identified Compounds 7
4.3 WW-4-848 Serial Sample Results 7
4.3.1 WW-4-848 NDMA 7
4.3.2 WW-4-848 1,4-Dioxane 7
4.3.3 WW-4-848 Tentatively Identified Compounds 7
4.4 WW-4-948 Serial Sample Results 8
4.4.1 WW-4-948 NDMA 8
4.4.2 WW-4-948 1,4-Dioxane 8
4.4.3 WW-4-948 Tentatively Identified Compounds 8
4.5 BLM-32-543 Serial Sample Results 9
4.5.1 BLM-32-543 NDMA 9
4.5.2 BLM-32-543 1,4-Dioxane 9
4.5.3 BLM-32-543 Tentatively Identified Compounds 9

4.6 BLM-32-571 Serial Sampling Results 10
4.6.1 BLM-32-571 NDMA 10
4.6.2 BLM-32-571 1,4-Dioxane 10
4.6.3 BLM-32-571 Tentatively Identified Compounds 10
4.7 JER-2-684 Serial Sampling Results 10
4.7.1 JER-2-684 NDMA 11
4.7.2 JER-2-684 1,4-Dioxane 11
4.7.3 JER-2-684 Tentatively Identified Compounds 11
4.8 WW-5-909 Serial Sampling Results 11
4.8.1 WW-5-909 NDMA 11
4.8.2 WW-5-909 1,4-Dioxane 12
4.8.3 WW-5-909 Tentatively Identified Compounds 12
4.9 Historical NDMA Concentrations Comparison 12
4.9.1 WW-4-423 12
4.9.2 WW-4-589 12
4.9.3 WW-4-848 13
4.9.4 WW-4-948 13
4.9.5 BLM-32-543 13
4.9.6 BLM-32-571 13
4.9.7 JER-2-684 13
4.9.8 WW-5-909 13
4.10 Tentatively Identified Compounds 13
4.11 Quality Control Samples 14
5.0 Uncertainties 14
6.0 Conclusions 15
7.0 Recommendations 15
8.0 References 16
Figures 19
Tables 41
Appendix A Field Logbooks A-1

List of Figures and Tables

Figure 2.1 FLUTe Phase 2 Well Location Map 20
Figure 3.1 WW-4 Water FLUTe Installation Diagram 21
Figure 3.2 BLM-32 Water FLUTe Installation Diagram 22
Figure 3.3 JER-2 Water FLUTe Installation Diagram 23
Figure 3.4 WW-5 Water FLUTe Installation Diagram 24
Figure 4.1 WW-4-423 FLUTe Sampling Events Results 25
Figure 4.2 WW-4-589 FLUTe Sampling Events Results 26
Figure 4.3 WW-4-848 FLUTe Sampling Events Results 27
Figure 4.4 WW-4-948 FLUTe Sampling Events Results 28
Figure 4.5 BLM-32-543 FLUTe Sampling Events Results 29
Figure 4.6 BLM-32-571 FLUTe Sampling Events Results 30
Figure 4.7 JER-2-684 FLUTe Sampling Events Results 31
Figure 4.8 WW-5-909 FLUTe Sampling Events Results 32
Figure 4.9 WW-4-423 Historical NDMA 33
Figure 4.10 WW-4-589 Historical NMDA 34
Figure 4.11 WW-4-848 Historical NDMA 35
Figure 4.12 WW-4-948 Historical NDMA 36
Figure 4.13 BLM-32-543 Historical NDMA 37
Figure 4.14 BLM-32-571 Historical NDMA 38
Figure 4.15 JER-2-684 Historical NMDA 39
Figure 4.16 WW-5-909 Historical NDMA 40

Table 3.1 Phase 2 Investigation Sample Inventory 42
Table 4.1 Phase 2 Investigation Serial Sample Results 44

List of Acronyms

AIWP	Abbreviated Investigation Work Plan
bgs	Below Ground Surface
CFR	Code of Federal Regulations
COPC	Constituent of Potential Concern
DP	Discharge Permit
FLUTe	Flexible Liner Underground Technologies, LLC
ft	Feet/Foot
GC/MS	Gas Chromatography-Mass Spectrometry
GMP	Groundwater Monitoring Plan
HWB	Hazardous Waste Bureau
IDW	Investigation-Derived Waste
L	Liter
MPITS	Mid-plume Interception and Treatment System
NASA	National Aeronautics and Space Administration
NBBS	N-butyl-benzenesulfonamide
ND	Not Detected
NDMA	N-nitrosodimethylamine
NMAC	New Mexico Administrative Code
NMED	New Mexico Environment Department
QA	Quality Assurance
QC	Quality Control
SIM	Selective Ion Monitoring
SVOC	Semi-volatile Organic Compound
TCE	Trichloroethene
TIC	Tentatively Identified Compound
VOC	Volatile Organic Compound
WSTF	White Sands Test Facility

1.0 Background

In 2013, the National Aeronautics and Space Administration (NASA) began a campaign to replace Westbay®[1] multiport sampling systems in several monitoring wells with sampling systems capable of being purged. To date, NASA has identified and installed two purgeable sampling systems believed to be capable of providing high quality, representative groundwater samples: dual-zone dedicated bladder pump systems and Water Flexible Liner Underground Technologies (FLUTe™) multilevel groundwater monitoring systems. NASA has collected groundwater samples from each reconfigured monitoring well since installation, typically on a quarterly schedule. NASA evaluates groundwater chemical analytical data on an ongoing basis and has observed inconsistencies in data from samples collected from Westbay systems and samples collected from the replacement Water FLUTe systems. Of primary consideration are initial and ongoing detections of several semi-volatile organic compounds (SVOCs), including low concentrations of N-nitrosodimethylamine (NDMA), as well as more recent detections of 1,4-dioxane. Although Water FLUTe wells are purged prior to sample collection, purge volume is somewhat limited to approximately 5 to 8 gallons per FLUTe sampling zone by the small diameter purge/sample tubing and time required to perform purging. As a result, the potential exists for groundwater samples collected with the Water FLUTe system to be impacted by components of the system.

On March 29, 2016, the New Mexico Environment Department (NMED) approved NASA's January 27, 2016, *NASA WSTF Periodic Monitoring Report – Fourth Quarter 2015,* with a comment expressing uncertainty about the source of detections of NDMA in groundwater monitoring wells BLM-30, PL-6, PL-7, PL-8, PL-10, ST-5, and WW-3 during 2015 (NMED, 2016). In response, NASA provided an evaluation of NDMA results from the identified wells and requested an extension of time for submittal of the NMED-required reconfiguration work plan for the wells (NASA, 2017). On October 4, 2017, NMED approved NASA's submittal with modifications (NMED, 2017b). NMED Modification 1 required NASA to evaluate monitoring well sampling data. While developing the required data representativeness work plan, NASA continued to collect comprehensive groundwater samples and evaluate chemical analytical data. NASA continued to observe detections of SVOCs in samples from Water FLUTe sampling systems, including NDMA and several tentatively identified compounds (TICs) that may interfere with the analysis of White Sands Test Facility (WSTF) groundwater contaminants.

NASA also observed detections of 1,4-dioxane in several Water FLUTe wells. Preliminary data indicated that 1,4-dioxane contamination may be present in Water FLUTe systems. In the April 25, 2018, *Request for Extension of Time for NASA WSTF Monitoring Well Groundwater Data Representativeness Work Plan* (NASA, 2018a), NASA recommended immediate 1,4-dioxane sampling at several wells with Water FLUTe systems with subsequent analysis using SW-846 Method 8270D with selective ion monitoring (SIM) to more effectively quantify concentrations of 1,4-dioxane in Water FLUTe wells. NASA also requested additional time in which to prepare and submit the required work plan for evaluating data representativeness. NMED approved the request on May 15, 2018, pointing out that "…additional data will be used to confirm recently reported 1,4-dioxane concentrations in several groundwater monitoring wells equipped with Water FLUTe sampling systems and provide additional information for system evaluation" (NMED, 2018).

During 2018, NASA continued to collect samples for the analysis of SVOCs, including NDMA and 1,4-dioxane, from several Water FLUTe wells. Chemical analytical data indicate a correlation between the Water FLUTe sampling system and detections of 1,4-dioxane and several tentatively identified SVOCs, leading NASA to conclude that the contamination may be originating with the sampling system. In efforts to verify this, NASA submitted *Abbreviated Investigation Work Plan for Groundwater Data Representativeness, Phase 1: FLUTe Well* on December 21, 2018 (NASA, 2018b). On May 13, 2019,

[1] Westbay is a registered trademark of Nova Metrix Ground Monitoring (Canada) Ltd.

NMED approved the abbreviated investigation work plan (AIWP) with modifications (NMED, 2019). NASA submitted the revised work plan with modifications on July 30, 2019 (NASA, 2019). NASA conducted the first phase of an evaluation of groundwater data representativeness in 2019, which comprised an evaluation of Water FLUTe monitoring well WW-4 to determine if the sampling system is the source of SVOCs, including NDMA and 1,4-dioxane. The fieldwork was conducted, and the Phase 1 Abbreviated Investigation Report was submitted to NMED (NASA, 2020). NMED approved the Phase 1 report with modifications (NMED, 2021), and NASA submitted a response to the approval with modifications on August 17, 2021 (NASA, 2021c).

In the Phase 1 report, NASA concluded that NDMA concentrations in groundwater samples collected from the Water FLUTe system may be representative of groundwater at that location. However, the uncertainty introduced by routine detections of NDMA in field quality control (QC) samples leads NASA to also conclude that further evaluation of NDMA at low levels is required at WSTF. In the Approval with Modifications of the Phase 1 report (NMED, 2021), NMED directed NASA to perform a Phase 2 investigation that expands upon the initial results at well WW-4 plus one or two other monitoring wells with Water FLUTe sampling systems.

NASA developed the *Abbreviated Investigation Work Plan* [AIWP] *for Groundwater Data Representativeness, Phase 2: FLUTe Well Evaluation* on November 2, 2021 (NASA, 2021d). NMED approved the work plan on August 8, 2022 and required submittal of the Phase 2 report by April 28, 2023 (NMED, 2022). The NMED-required Phase 2 investigation consisted of extended purging and time series sampling of four of the WW-4 groundwater monitoring zones (423, 589, 848, and 948), plus comparable purging and sampling at four other FLUTe monitoring zones including BLM-32-543, BLM-32-571, JER-2-684, and WW-5-909.

2.0 Location

Groundwater monitoring wells WW-4 and WW-5 are located approximately three miles west of the WSTF test areas near the western site boundary within the southern Jornada del Muerto Basin. Wells JER-2 and BLM-32 are approximately 2.5 miles northwest of the test area near the northwest WSTF boundary with the Jornada experimental range. Figure 2.1 shows the locations of these four wells.

3.0 Investigation Activities

The first phase of the data representativeness evaluation consisted of serial sampling and analysis of groundwater samples from the four sampling zones in well WW-4 (-423, -589, -848, -948) after the Water FLUTe sampling system was reinstalled, plus serial sampling and analysis of groundwater samples from the following Water FLUTe wells and zones including BLM-32-543, BLM-32-571, JER-2-684, and WW-5-909. Each selected Water FLUTe sampling zone will be tested in three steps: collection of pre-purge ("time zero") groundwater samples from the Water FLUTe system just as water comes to surface; purging and serial sampling of groundwater from each interval for trending the concentrations of NDMA, 1,4-dioxane and SVOC TICs as purging progresses; and evaluation of the sequential sampling analytical data of the constituents of potential concern (COPCs) to determine if there is an effect from expanded purging on COPC concentrations.

3.1 Constituents of Concern

Based on the Phase 1 analytical data from groundwater monitoring well WW-4, NASA identified NDMA and 1,4-dioxane as the primary constituents of concern for this investigation. Several additional SVOC TICs in groundwater samples by SW-846 Method 8270D are of interest to NASA. These compounds are 2,5-dimethyl-1,4-dioxane, N-butyl-benzenesulfonamide (NBBS), and N, N-dimethyl-formamide. NASA

measured groundwater indicator parameters such as temperature, turbidity, pH, and conductivity prior to collection of each set of samples.

3.1.1 Analytical Methods

NASA collected and analyzed groundwater samples for the COPCs using the analytical methods and equipment indicated below:

- Groundwater indicator parameters – field instruments
- NDMA – approved low-level analytical method (Southwest Research Institute TAP 01-0403-015)
- 1,4-dioxane – SW-846 Method 8270D with SIM
- SVOCs – SW-846 Method 8270D

3.1.2 Groundwater Quality Control Samples

NASA collected groundwater samples and analyzed them as described in preceding sections of this plan and the NMED-approved WSTF Groundwater Monitoring Plan (GMP; NASA, 2021a). QC samples were collected to ensure quality and representativeness of field data generated during the investigation. Field QC samples were collected as follows:

- Low-level NDMA trip blanks were collected prior to proceeding to a well for purging and sampling activities and carried by the sampling crew throughout activity at each well. There were four trip blanks collected during the project.
- A set of field blanks for all analytical methods were collected at each Water FLUTe sampling interval.
- Adequate field duplicate samples were collected for all analytical methods to ensure that at least eight samples were collected for these analyses at each Water FLUTe sampling interval.
- One low-level NDMA matrix spike/matrix spike duplicate sample was collected at each Water FLUTe sampling interval.

QC samples collected during this investigation are provided in Table 3.1. Laboratory QC samples were analyzed as required by the accredited contracted laboratory's Quality Manual or Standard Operating Procedures.

3.2 Field Activities

3.2.1 WW-4 FLUTe Liner Installation

NASA retained the services of FLUTe to construct and install a new Water FLUTe sampling system in well WW-4. NASA and FLUTe technicians installed the new liner on February 22 and 23, 2022. The new liner sampling zones were installed at the same depths as the removed (and damaged) liner, so the FLUTe sampling zones remain the same as with the previous liner. Following installation, each sampling zone was tested by purging using gaseous nitrogen at a pressure of 225 pounds per square inch (psi). Each zone produced water slowly at 225 psi, so the test pressure was raised to 250 psi. Each zone produced approximately ¾ gallon of groundwater per each purge cycle. FLUTe technicians performed all installation and testing services and certified the proper installation and operation of the new liner. The logbook pages documenting liner installation at WW-4 are provided in Appendix A.

3.2.2 Serial Sampling of FLUTe Sampling Zones

NASA performed investigation fieldwork between May 9 and June 6, 2022. NASA completed serial sampling of each selected FLUTe zone in wells WW-4, BLM-32, JER-2, and WW-5 in accordance with the NMED-approved AIWP. FLUTe zones sampled are as follows:

- WW-4-423, screened from 419 to 429 feet (ft) below ground surface (bgs) (previously referred to as WW-4-419)
- WW-4-589, screened from 589 to 599 ft bgs
- WW-4-848, screened from 848 to 858 ft bgs
- WW-4-948, screened from 948 to 958 ft bgs
- BLM-32-543, screened from 543 to 563 ft bgs
- BLM-32-571, screened from 571 to 591 ft bgs
- JER-2-684, screened from 683.4 to 693.4 ft bgs
- WW-5-909, screened from 909 to 919 ft bgs

The FLUTe well construction details are shown on Figure 3.1 (WW-4), Figure 3.2 (BLM-32), Figure 3.3 (JER-2), and Figure 3.4 (WW-5). Serial sampling was completed at each zone at five purge volume intervals:

- Initial groundwater samples were collected from the drop pipe prior to purging and are provided in Table 3.1 as "0" under Cumulative Purge Volume, in gallons.
- The second, third, fourth, and fifth groundwater samples were collected following purging of each FLUTe zone at intervals of 4, 8, 13, and 17 gallons, and are provided as "4," "8," "13," and "17" under the Cumulative Purge Volume column of Table 3.1.

NASA collected all groundwater samples in accordance with the GMP (NASA, 2021a) requirements and the approved AIWP (NASA, 2022). Field activities are documented in logbooks, provided in Appendix A.

Serial sampling events should ideally be completed in a continuous manner, with initiation of each subsequent purge/sample event immediately following completion of the previous purge/sampling event. However, NASA was unable to complete serial sampling in this manner because of the time required to purge each FLUTe internal and competent personnel were tasked with several other project activities concurrently with this investigation. Project personnel completed the serial sampling as quickly as possible under these constraints, but completion of purging/sampling activities at each FLUTe zone required multiple days as shown in Table 3.1.

3.3 Performance or Acceptance Criteria

The purpose of this investigation was to determine if the detections of constituents of concern at eight FLUTe sampling zones are representative of groundwater conditions or the result of contamination introduced by leaching of Water FLUTe sampling system components into groundwater in contact with the FLUTe materials. The Phase 2 investigation was conducted to comply with NMED direction to evaluate groundwater sampling data representativeness (NMED, 2016, 2017a).

QC samples were collected using deionized filtered water that met or exceeded the qualifications for ASTM International Type 1 water. Equipment blank samples were collected using deionized filtered water that was run through the wellhead manifold and flow meter. Analytical data from equipment blanks were evaluated to ensure cross contamination did not occur. Field blank samples were collected using deionized filtered water in conjunction with groundwater samples during fieldwork. Analytical data from

field blanks were evaluated to ensure field contamination did not negatively affect sample data quality. Analytical data from trip blank samples were evaluated to ensure possible contamination from the shipping process did not negatively affect sample data quality. The number and type of QC samples for this investigation are summarized in Table 3.1.

3.4 Investigation-Derived Waste Management

NASA managed all investigation-derived waste (IDW) in accordance with 40 Code of Federal Regulations (CFR) 262.17 and 20.4.1.300 New Mexico Administrative Code (NMAC) and the approved AIWP. All groundwater and decontamination fluids generated were transferred to the onsite Mid-plume Interception and Treatment System (MPITS), where it was treated in accordance with the MPITS Interim Measure Work Plan (NASA, 2008) and discharged in accordance with DP-1255 (NMED, 2017a).

3.5 Investigation Deviations

NASA did not complete any activities other than those approved in the AIWP (NASA, 2022).

4.0 Investigation Results and Interpretation

Analytical results from the groundwater samples collected at the eight FLUTe zones in the four wells are provided in Enclosure 2. The laboratory analytical reports are provided in Enclosure 3. Detections for COPCs are summarized in the following sections.

4.1 WW-4-423 Serial Sample Results

NASA collected five sets of groundwater samples from FLUTe zone WW-4-423 on May 9 through 11, 2022. The initial sample was collected prior to purging actions (0 gallons) followed by sample collection following purging to remove 4, 8, 13, and 17 gallons.

Table 4.1 presents the analytical results of the five serial sampling events for the COPCs. The TIC N,N-dimethylformamide was not detected (ND) in any sample. As anticipated, the pre-purge (0 gallons) samples generally had the highest concentrations of COPCs. Figure 4.1 provides graphs of the analytical results of each COPC for each serial sampling event, including a graph of NDMA, a graph of 1,4-dioxane, and a graph of the TICs NBBS, 2,5-dimethyl-1,4-dioxane, and N, N-dimethylformamide.

4.1.1 WW-4-423 NDMA

The highest detected concentrations of NDMA identified in this FLUTe zone during the two most recent years of sampling are 0.99 ng/L (9/15/2018) and 0.94 ng/L (6/18/2019). The pre-purge sample identified NDMA at 113.34 ng/L, but is not considered indicative of formation water. Serial samples collected following purging activities identified NDMA concentrations that decreased from 7.51 (4 gallons) to 2.11 ng/L (17 gallons).

Concentrations of NDMA generally decreased with each subsequent purge/sampling event. The one exception occurred with the 13-gallon purge/sample (5/11/2022) that contained 5.44 ng/L NDMA that is greater than the 8-gallon purge/sample (5/10/2022) that contained 3.97 ng/L NDMA.

4.1.2 WW-4-423 1,4-Dioxane

The highest detected concentrations of 1,4-dioxane identified in this FLUTe zone during the two most recent years of sampling are 21 µg/L (6/29/2016) and 2 µg/L (6/14/2018). The pre-purge sample

identified 1,4-dioxane at ~~95~~ 150 µg/L, but is not considered indicative of formation water. Serial samples collected following purging activities identified 1,4-dioxane concentrations that decreased from 1.6 (4 gallons) to 0.85 µg/L (8 gallons), then increased to 3.1 µg/L (13 gallons) and 8.3 µg/L (17 gallons).

4.1.3 WW-4-423 Tentatively Identified Compounds

The highest detected concentrations of NBBS identified in this FLUTe zone during the two most recent years of sampling are 320 µg/L (9/15/2018) and 260 µg/L (6/18/2019). Serial samples collected identified NBBS concentrations at 10 µg/L (0 gallons), 220 µg/L (4 gallons), 68 µg/L (8 gallons), was ND in the 13-gallon sample, and 24 µg/L (17 gallons).

The highest detected concentrations of 2,5-dimethyl-1,4-dioxane identified in this FLUTe zone during the two most recent years of sampling are 13 µg/L (12/15/2018) and 7.1 µg/L (6/18/2019). Serial samples collected identified 2,5-dimethyl-1,4-dioxane concentrations at 190 µg/L (0 gallons), 7.4 µg/L (4 gallons), and 13 µg/L (13 gallons). 2,5-dimethyl-1,4-dioxane was ND in the 8- and 17-gallon samples.

N, N-dimethylformamide has not been detected in historical samples from WW-4-423 and was ND in any serial samples collected from this FLUTe zone.

4.2 WW-4-589 Serial Sample Results

NASA collected five sets of groundwater samples from FLUTe zone WW-4-589 on May 9 through 11, 2022. The initial sample was collected prior to purging actions (0 gallons) followed by sample collection following purging to remove 4, 8, 13, and 17 gallons.

Table 4.1 presents the analytical results of the five serial sampling events for the COPCs. Figure 4.2 provides graphs of the analytical results of each COPC for each serial sampling event, including a graph of NDMA, a graph of 1,4-dioxane, and a graph of the TICs NBBS, 2,5-dimethyl-1,4-dioxane, and N, N-dimethylformamide.

4.2.1 WW-4-589 NDMA

The highest detected concentrations of NDMA identified in this FLUTe zone during the two most recent years of sampling are 7 ng/L (3/15/2018) to 1 ng/L (6/18/2019). The pre-purge sample identified NDMA at 104.32 ng/L, but is not considered indicative of formation water. Serial samples collected following purging activities identified NDMA concentrations that decreased from 3.72 (4 gallons) to 0.58 ng/L (17 gallons).

Concentrations of NDMA generally decreased with each subsequent purge/sampling event. The one exception occurred with the 13-gallon purge/sample (5/11/2022) that contained 0.99 ng/L NDMA that is greater than the 8-gallon purge/sample (5/10/2022) that contained 0.62 ng/L NDMA.

4.2.2 WW-4-589 1,4-Dioxane

The highest detected concentrations of 1,4-dioxane identified in this FLUTe zone during the two most recent years of sampling are 50 µg/L (6/29/2016) and 28 µg/L (6/14/2018). The pre-purge sample identified 1,4-dioxane at 95 µg/L, but is not considered indicative of formation water. Serial samples collected following purging activities identified 1,4-dioxane concentrations that remained relatively steady for each purge/sample event at 1.1 µg/L (4 gallons), 0.49 µg/L (8 gallons), 2.9 µg/L (13 gallons) and 1.8 µg/L (17 gallons).

4.2.3 WW-4-589 Tentatively Identified Compounds

The highest detected concentrations of NBBS identified in this FLUTe zone during the two most recent years of sampling are 320 µg/L (9/15/2018) and 260 µg/L (6/18/2019). Serial samples collected identified NBBS concentrations at 35 µg/L (4 gallons), 17 µg/L (8 gallons), and 9.4 µg/L (17 gallons), was ND at 0- and 13-gallon samples.

The highest detected concentrations of 2,5-dimethyl-1,4-dioxane identified in this FLUTe during the two most recent years of sampling are 3.9 µg/L (6/14/2018) and 5.1 µg/L (3/19/2019). Serial samples collected identified 2,5-dimethyl-1,4-dioxane concentrations at 210 µg/L (0 gallons), 5.7 µg/L (4 gallons), and 15 µg/L (13 gallons). 2,5-dimethyl-1,4-dioxane was ND in the 8- and 17-gallon samples.

N, N-dimethylformamide has not been detected in historical samples from WW-4-589 and was ND in any serial samples collected from this FLUTe zone.

4.3 WW-4-848 Serial Sample Results

NASA collected five sets of groundwater samples from FLUTe zone WW-4-848 on May 12 through 16, 2022. The initial sample was collected prior to purging actions (0 gallons purge) followed by sample collection following purging to remove 4, 8, 13, and 17 gallons.

Table 4.1 presents the analytical results of the five serial sampling events for the COPCs. Figure 4.3 provides graphs of the analytical results of each COPC for each serial sampling event, including a graph of NDMA, a graph of 1,4-dioxane, and a graph of the TICs NBBS, 2,5-dimethyl-1,4-dioxane, and N, N-dimethylformamide.

4.3.1 WW-4-848 NDMA

The highest detected concentrations of NDMA identified in this FLUTe zone during the two most recent years of sampling are 1 ng/L (6/19/2018) to 0.33 ng/L (3/21/2019). The pre-purge sample identified NDMA at 122.43 ng/L, but is not considered indicative of formation water. Serial samples collected following purging activities identified NDMA concentrations that remained relatively consistent at 0.49 ng/L (4 gallons), 0.91 ng/L (8 gallons), 0.73 ng/L (13 gallons), and 0.46 ng/L (17 gallons).

Concentrations of NDMA generally decreased with each subsequent purge/sampling event. The one exception occurred with the 8-gallon purge/sample (5/13/2022) that contained 0.91 ng/L NDMA that is greater than the 4-gallon purge/sample (5/12/2022) that contained 0.62 ng/L NDMA.

4.3.2 WW-4-848 1,4-Dioxane

The only detected concentration of 1,4-dioxane identified in this FLUTe zone during the two most recent years of sampling is 1.8 µg/L (6/19/2018). The pre-purge sample identified 1,4-dioxane at 120 µg/L, but is not considered indicative of formation water. Serial samples collected following purging activities identified 1,4-dioxane concentrations that remained relatively steady for each purge/sample event at 1.8 µg/L (4 gallons), 2.3 µg/L (8 gallons), 1.5 µg/L (13 gallons) and 1.6 µg/L (17 gallons).

4.3.3 WW-4-848 Tentatively Identified Compounds

The highest detected concentrations of NBBS identified in this FLUTe zone during the two most recent years of sampling are 110 µg/L (6/19/2018) and 67 µg/L (3/21/2019). Serial samples collected following

purging activities identified NBBS concentrations at 12 µg/L (4 gallons), 6.4 µg/L (8 gallons), 5.6 µg/L (13 gallons), and 7.8 µg/L (17 gallons), was ND in the 0-gallon sample.

The highest detected concentrations of 2,5-dimethyl-1,4-dioxane identified in this FLUTe zone during the two most recent years of sampling are 17 µg/L (1/3/2018) and 11 µg/L (3/21/2019). Serial samples collected identified 2,5-dimethyl-1,4-dioxane concentrations at 170 µg/L (0 gallons) but this TIC was ND in the remaining serial samples.

N, N-dimethylformamide has not been detected in historical samples from WW-4-848, but was identified at 27 µg/L (4 gallons) and 11 µg/L (13 gallons), and was ND in the 0-, 8-, or 17-gallon samples collected from this FLUTe zone.

4.4 WW-4-948 Serial Sample Results

NASA collected five sets of groundwater samples from FLUTe zone WW-4-948 on May 12 through 16, 2022. The initial sample was collected prior to purging actions (0 gallons) followed by sample collection following purging to remove 4, 8, 13, and 17 gallons.

Table 4.1 presents the analytical results of the five serial sampling events for the COPCs. Figure 4.4 provides graphs of the analytical results of each COPC for each serial sampling event, including a graph of NDMA, a graph of 1,4-dioxane, and a graph of the TICs NBBS, 2,5-dimethyl-1,4-dioxane, and N, N-dimethylformamide.

4.4.1 WW-4-948 NDMA

The highest detected concentrations of NDMA identified in this FLUTe zone during the two most recent years of sampling are 3.6 ng/L (3/20/2018) and 2.8 ng/L (6/20/2019). The pre-purge sample identified NDMA at 71.1 ng/L, but is not considered indicative of formation water. Serial samples collected following purging activities identified NDMA concentrations that remained consistent at 0.48 ng/L (4 gallons), 0.48 ng/L (8 gallons), 0.47 ng/L (13 gallons), and 0.49 ng/L (17 gallons).

4.4.2 WW-4-948 1,4-Dioxane

The only detected concentration of 1,4-dioxane identified in this FLUTe zone during the two most recent years of sampling is 1.5 µg/L (6/19/2018). The pre-purge sample identified 1,4-dioxane at 160 µg/L, but is not considered indicative of formation water. Serial samples collected following purging activities identified 1,4-dioxane concentrations that remained relatively steady for each purge/sample event at 2.4 µg/L (4 gallons), 6.2 µg/L (8 gallons), 1.3 µg/L (13 gallons) and 1.8 µg/L (17 gallons).

4.4.3 WW-4-948 Tentatively Identified Compounds

The highest detected concentrations of NBBS identified in this FLUTe zone during the two most recent years of sampling are 1500 µg/L (6/19/2018) and 38 µg/L (6/20/2019). Serial samples collected identified NBBS concentrations at 310 µg/L (0 gallons), 8.8 µg/L (4 gallons), ~~5~~8.9 µg/L (8 gallons), and 5.5 µg/L (17 gallons). It was ND in the 13-gallon sample.

The highest detected concentrations of 2,5-dimethyl-1,4-dioxane identified in this FLUTe zone during the two most recent years of sampling are 18 µg/L (1/3/2018) and 8.5 µg/L (3/21/2019). Serial samples collected identified 2,5-dimethyl-1,4-dioxane concentrations at 200 µg/L (0 gallons) but this TIC was ND in the remaining serial samples.

The highest detected concentrations of N, N-dimethylformamide in this FLUTe zone during the two most recent years of sampling are 23 µg/L (1/6/2017) and 7.8 µg/L (9/18/2018). It was detected in WW-4-848 at 27 µg/L (4 gallons) and 11 µg/L (13 gallons), but was ND in the 0-, 8-, or 17-gallon samples collected from this FLUTe zone.

4.5 BLM-32-543 Serial Sample Results

NASA collected five sets of groundwater samples from FLUTe zone BLM-32-543 on May 16 through 23, 2022. The initial sample was collected prior to purging actions (0 gallons) followed by sample collection following purging to remove 4, 8, 13, and 17 gallons.

Table 4.1 presents the analytical results of the five serial sampling events for the COPCs. Figure 4.5 provides graphs of the analytical results of each COPC for each serial sampling event, including a graph of NDMA, a graph of 1,4-dioxane, and a graph of the TICs NBBS, 2,5-dimethyl-1,4-dioxane, and N, N-dimethylformamide.

4.5.1 BLM-32-543 NDMA

The highest detected concentrations of NDMA identified in this FLUTe zone during the two most recent years of sampling are 3.4 ng/L (2/12/2020) to 2.7 ng/L (2/2/2021). The pre-purge sample identified NDMA at 3.18 ng/L, but is not considered indicative of formation water. Serial samples collected following purging activities identified NDMA concentrations that decreased from 1.68 ng/L (4 gallons) to 0.48 ng/L (8 gallons), then remained consistent at 0.49 ng/L (13 gallons), and 0.47 ng/L (17 gallons).

4.5.2 BLM-32-543 1,4-Dioxane

The only detected concentration of 1,4-dioxane identified in this FLUTe zone during the two most recent years of sampling is 11 µg/L (8/7/2018). The pre-purge sample identified 1,4-dioxane at 5.1 µg/L, but is not considered indicative of formation water. Serial samples collected following purging activities identified 1,4-dioxane concentrations that slightly decreased from 1.6 µg/L (4 gallons), 1.2 µg/L (8 gallons), and 0.79 µg/L (13 gallons), but increased slightly to 1.2 µg/L (17 gallons).

4.5.3 BLM-32-543 Tentatively Identified Compounds

The highest detected concentrations of NBBS identified in this FLUTe zone during the two most recent years of sampling are 37 µg/L (11/30/2020) and 2200 µg/L (8/9/2021). Serial samples collected identified NBBS concentrations decreasing with each subsequent purge/sample event at 2200 µg/L (0 gallons), 1800 µg/L (4 gallons), 1600 µg/L (8 gallons), 1400 µg/L (13 gallons), and 960 µg/L (17 gallons).

The highest detected concentrations of 2,5-dimethyl-1,4-dioxane identified in this FLUTe zone during the two most recent years of sampling are 6.1 µg/L (2/12/2020) and 10 µg/L (2/2/2021). Serial samples collected identified 2,5-dimethyl-1,4-dioxane concentrations at 12 µg/L (0 gallons) but this TIC was ND in the remaining serial samples.

The highest detected concentrations of N, N-dimethylformamide in this FLUTe zone during the two most recent years of sampling are 15 µg/L (6/8/2016) and 7.9 µg/L (2/7/2017) in WW-4-848. It was ND in the serial samples collected from this FLUTe zone.

4.6 BLM-32-571 Serial Sampling Results

NASA collected five sets of groundwater samples from FLUTe zone BLM-32-571 on May 16 through 23, 2022. The initial sample was collected prior to purging actions (0 gallons) followed by sample collection following purging to remove 4, 8, 13, and 17 gallons.

Table 4.1 presents the analytical results of the five serial sampling events for the COPCs. Figure 4.6 provides graphs of the analytical results of each COPC for each serial sampling event, including a graph of NDMA, a graph of 1,4-dioxane, and a graph of the TICs NBBS, 2,5-dimethyl-1,4-dioxane, and N, N-dimethylformamide.

4.6.1 BLM-32-571 NDMA

The highest detected concentrations of NDMA identified in this FLUTe zone during the two most recent years of sampling are 2.4 ng/L (5/5/2020) and 1.1 ng/L (2/2/2021). The pre-purge sample identified NDMA at 5.44 ng/L, but is not considered indicative of formation water. Serial samples collected following purging activities identified NDMA concentrations that increased from 0.86 ng/L (4 gallons) to 1.04 ng/L (8 gallons), then stabilized at 0.5 ng/L (13 gallons), and 0.47 ng/L (17 gallons).

4.6.2 BLM-32-571 1,4-Dioxane

The only detected concentration of 1,4-dioxane identified in this FLUTe zone during the two most recent years of sampling is 11 µg/L (8/7/2018). The pre-purge sample identified 1,4-dioxane at ~~5.1~~4.8 µg/~~L, but~~L but is not considered indicative of formation water. Serial samples collected following purging activities identified 1,4-dioxane concentrations that slightly decreased from ~~1.6~~0.78 µg/L (4 gallons), ~~1.2~~0.63 µg/L (8 gallons), and ~~0.79~~0.52 µg/L (13 gallons) but increased slightly to ~~1.2~~0.59 µg/L (17 gallons).

4.6.3 BLM-32-571 Tentatively Identified Compounds

The highest detected concentrations of NBBS identified in this FLUTe zone during the two most recent years of sampling are 470 µg/L (2/24/2016) and 200 µg/L (2/8/2017). Serial samples collected identified NBBS concentrations decreasing with each subsequent purge/sample event at 94 µg/L (0 gallons), 14 µg/L (4 gallons), and 7.4 µg/L (8 gallons) and was ND in the 13- and 17-gallon samples.

The single detected concentrations of 2,5-dimethyl-1,4-dioxane identified in this FLUTe zone during the two most recent years of sampling is 8.7 µg/L (8/31/2016). Serial samples collected identified 2,5-dimethyl-1,4-dioxane concentrations at 12 µg/L (0 gallons) but this TIC was ND in the remaining serial samples.

N, N-dimethylformamide has not been detected in historical samples from this FLUTe zone and was ND in the serial samples collected from this FLUTe zone.

4.7 JER-2-684 Serial Sampling Results

NASA collected five sets of groundwater samples from FLUTe zone JER-2-684 on May 24 through 27, 2022. The initial sample was collected prior to purging actions (0 gallons) followed by sample collection following purging to remove 4, 8, 13, and 17 gallons.

Table 4.1 presents the analytical results of the five serial sampling events for the COPCs. Figure 4.7 provides graphs of the analytical results of each COPC for each serial sampling event, including a graph

of NDMA, a graph of 1,4-dioxane, and a graph of the TICs NBBS, 2,5-dimethyl-1,4-dioxane, and N, N-dimethylformamide.

4.7.1 JER-2-684 NDMA

The highest detected concentrations of NDMA identified in this FLUTe zone during the two most recent years of sampling are 43 ng/L (7/21/2020) and 7.7 ng/L (10/13/2021). The pre-purge sample identified NDMA at 48.3 ng/L, but is not considered indicative of formation water. Serial samples collected following purging activities identified NDMA concentrations that increased from 1.64 ng/L (4 gallons) to 1.74 ng/L (8 gallons), decreased to 0.49 ng/L (13 gallons), then increased to 2.3 ng/L (17 gallons).

4.7.2 JER-2-684 1,4-Dioxane

The highest detected concentrations of 1,4-dioxane identified in this FLUTe zone during the two most recent years of sampling are 73 µg/L (7/21/2020) and 57 µg/L (1/14/2021). The pre-purge sample identified 1,4-dioxane at 30 µg/L, but is not considered indicative of formation water. Serial samples collected following purging activities identified 1,4-dioxane concentrations that decreased for each purge/sample event at 4 µg/L (4 gallons), 3.8 µg/L (8 gallons), 0.36 µg/L (13 gallons) and 0.17 µg/L (17 gallons).

4.7.3 JER-2-684 Tentatively Identified Compounds

The highest detected concentrations of NBBS identified in this FLUTe zone during the two most recent years of sampling are 40 µg/L (10/27/2020) and 160 µg/L (10/13/2021). Serial samples collected identified NBBS concentrations decreasing with each subsequent purge/sample event at 420 µg/L (0 gallons), 240 µg/L (4 gallons), 210 µg/L (8 gallons), 160 µg/L (13 gallons), and 120 µg/L (17 gallons).

The highest detected concentrations of 2,5-dimethyl-1,4-dioxane identified in this FLUTe zone during the two most recent years of sampling is 14 µg/L (10/27/2020) and 8.2 µg/L (1/14/2021). Serial samples collected identified 2,5-dimethyl-1,4-dioxane concentrations at ~~1~~42 µg/L (0 gallons). ~~but t~~This TIC was ~~ND~~ not reported in the remaining serial samples.

N, N-dimethylformamide was detected in one sample during the two most recent years of sampling at 5.6 µg/L (7/14/2017), but was ND in the serial samples collected from this FLUTe zone.

4.8 WW-5-909 Serial Sampling Results

NASA collected five sets of groundwater samples from FLUTe zone WW-5-909 on May 31 through June 6, 2022. The initial sample was collected prior to purging actions (0 gallons) followed by sample collection following purging to remove 4, 8, 13, and 17 gallons.

Table 4.1 presents the analytical results of the five serial sampling events for the COPCs. Figure 4.8 provides graphs of the analytical results of each COPC for each serial sampling event, including a graph of NDMA, a graph of 1,4-dioxane, and a graph of the TICs NBBS, 2,5-dimethyl-1,4-dioxane, and N, N-dimethylformamide.

4.8.1 WW-5-909 NDMA

The highest detected concentrations of NDMA identified in this FLUTe zone during the two most recent years of sampling are 5 ng/L (1/16/2020) to 6.5 ng/L (4/13/2021). The pre-purge sample identified a ~~low~~ concentration of NDMA at ~~1.46 ng/L, then increased to 3.08~~9.9 ng/L ~~(4 gallons)~~ and decreased steadily to

~~2.~~3.0~~87~~ ng/L (~~84~~ gallons), ~~1.81~~2.37 ng/L (~~13~~8 gallons), ~~and~~ 1.~~56~~ 81 ng/L (1~~7~~3 gallons), and 1.56 ng/L (17 gallons).

4.8.2 WW-5-909 1,4-Dioxane

The highest detected concentrations of 1,4-dioxane identified in this FLUTe zone during the two most recent years of sampling are 22 µg/L (7/19/2018) and 18 µg/L (10/12/2018). The pre-purge sample identified 1,4-dioxane at 14 µg/L, but is not considered indicative of formation water. Serial samples collected following purging activities identified 1,4-dioxane concentrations that decreased for each purge/sample event to 3.7 µg/L (4 gallons), 3.3 µg/L (8 gallons), 3.2 µg/L (13 gallons) and 0.43 µg/L (17 gallons).

4.8.3 WW-5-909 Tentatively Identified Compounds

The highest detected concentrations of NBBS identified in this FLUTe zone during the two most recent years of sampling are 720 µg/L (10/22/2020) and 1100 µg/L (10/20/2021). Serial samples collected identified NBBS concentrations increasing from 720 µg/L (0 gallons) to 920 µg/L (4 gallons), then decreasing to 590 µg/L (8 gallons), 500 µg/L (13 gallons) and increasing to 580 µg/L (17 gallons).

The highest detected concentrations of 2,5-dimethyl-1,4-dioxane identified in this FLUTe zone during the two most recent years of sampling is 30 µg/L (7/19/2018) and 4.6 µg/L (10/24/2019). Serial samples collected ~~did not~~ identifi~~ed~~ 2,5-dimethyl-1,4-dioxane in the pre-purge sample (25 µg/L) and the 4-gallon (7.2 µg/L) sample. ~~in the remaining serial samples.~~

N, N-dimethylformamide was ND in historical samples over the last two years that this zone was sampled and was ND in the serial samples collected from this FLUTe zone.

4.9 Historical NDMA Concentrations Comparison

NASA compared historical NDMA concentrations with the concentrations identified during serial sampling. NASA selected the most recent two years of NDMA analytical results from each FLUTe zone evaluated as part of this investigation. NDMA concentrations from the pre-purge samples (0 gallons) are not considered representative of formation groundwater and were not included in this comparison. Results of these comparisons are described in the following sections.

4.9.1 WW-4-423

Figure 4.9 shows two graphs: the first is the historical NDMA concentrations identified over the last two years of sampling completed prior to this investigation, and the second is the NDMA concentrations from the 4-, 8-, 13-, and 17-gallon purge samples. Historical NDMA in this zone ranged from 0.99 to 0.31 ng/L, while samples from this investigation identified an NDMA range of 7.51 to 2.11 ng/L. While in the same order of magnitude as historical concentrations, NDMA has increased in samples collected during this investigation.

4.9.2 WW-4-589

Figure 4.10 shows the historical NDMA graph and the serial sampling NDMA graph. Historical NDMA in this zone ranged from 7 to 0.4 ng/L, while samples from this investigation identified an NDMA range of 3.72 to 0.58 ng/L. Historic and serial sampling NDMA concentrations are remarkably consistent in this FLUTe zone in groundwater samples.

4.9.3 WW-4-848

Figure 4.11 shows the historical NDMA graph and the serial sampling NDMA graph. Historical NDMA in this zone ranged from 1 to <0.23 ng/L (below reporting limit), while samples from this investigation identified an NDMA range of 0.91 to <0.46 ng/L (below reporting limit). Historic and serial sampling NDMA concentrations are remarkably consistent in this FLUTe zone in groundwater samples.

4.9.4 WW-4-948

Figure 4.12 shows the historical NDMA graph and the serial sampling NDMA graph. Historical NDMA in this zone ranged from 3.6 to 2 ng/L, while samples from this did not identify NDMA at concentrations above the reporting limit, at <0.49 to <0.47 ng/L. Historic NDMA concentrations are noticeably higher than NDMA concentrations identified during this investigation.

4.9.5 BLM-32-543

Figure 4.13 shows the historical NDMA graph and the serial sampling NDMA graph. Historical NDMA in this zone ranged from 3.4 to 1.5 ng/L, while samples from this investigation identified an NDMA range of 1.68 ng/L to <0.47 ng/L (below the reporting limit). Historic NDMA concentrations are noticeably higher than NDMA concentrations identified during this investigation.

4.9.6 BLM-32-571

Figure 4.14 shows the historical NDMA graph and the serial sampling NDMA graph. Historical NDMA in this zone ranged from 2.4 to <0.22 ng/L, while samples from this investigation identified an NDMA range of 1.04 ng/L to 0.5 ng/L. Historic NDMA concentrations are inconsistent with more fluctuations in concentrations, while NDMA concentrations identified during this investigation are consistently at or below 1 ng/L.

4.9.7 JER-2-684

Figure 4.15 shows the historical NDMA graph and the serial sampling NDMA graph. Historical NDMA in this zone ranged from 7.7 to <0.23 ng/L, while samples from this investigation identified an NDMA range of 2.3 ng/L to <0.49 ng/L. Historic NDMA concentrations are inconsistent with more fluctuations in concentrations, while NDMA concentrations identified during this investigation are consistently at or below 2.5 ng/L.

4.9.8 WW-5-909

Figure 4.16 shows the historical NDMA graph and the serial sampling NDMA graph. Historical NDMA in this zone ranged from 6.5 to 1.7 ng/L, while samples from this investigation identified an NDMA range of 3.08 ng/L to 1.56 ng/L. Historic NDMA concentrations are inconsistent with more fluctuations in concentrations, while NDMA concentrations identified during this investigation are consistently at or below 3 ng/L.

4.10 Tentatively Identified Compounds

NASA compared concentrations of NDMA with concentrations of the three TICs, 2,5-dimethyl-1,4-dioxane, NBBS, and N, N-dimethyl-formamide for each sample event at each FLUTe zone. Analytical results of TICs for each sample are shown in Table 4.1, and graphs of TIC concentrations are shown on

Figure 4.1 through Figure 4.8. 2,5-Dimethyl-1,4-dioxane was detected in ~~11~~ 13 of the 40 samples, NBBS in 33 of 40, and N, N-dimethyl-formamide in two of 40 samples.

The TIC NBBS was identified in 82.5% of samples, so results of comparison with WSTF COC concentrations is more reliable than with the remaining two TICs. One notable difference in NBBS concentrations and concentrations of NDMA and 1,4-dioxane is that in the upper three FLUTe zones in WW-4, the pre-purge (0-gallon) NBBS concentrations were much lower than subsequent samples collected from these zones, while NDMA and 1.4-dioxane concentrations generally declined with each subsequent purge/sample event. Correlation between NBBS and WSTF COC concentrations is not apparent. The age of FLUTe liners appears to have a significant effect on NBBS concentrations, with NBBS at significantly higher concentrations in BLM-32, JER-2, and WW-5 than were identified in any of the WW-4 samples, indicating leaching of NBBS is increasing over time in FLUTe systems. No other apparent conclusions can be drawn from this comparison.

The low occurrence of 2,5-dimethyl-1,4-dioxane, identified in ~~27~~32.5% of samples, and N, N-dimethyl-formamide, identified in 5% of samples, introduces uncertainty when evaluating these concentrations with WSTF COCs. N, N-dimethyl-formamide was not compared with WSTF COCs. Concentrations of 2,5-dimethyl-1,4-dioxane were identified in all pre-purge (0-gallon) samples, ~~(except at WW-5-909), and~~ in the 4-gallon samples from ~~and 8-gallon samples from~~ WW-4-423, ~~and~~ WW-4-589, and WW-5-909, and in the 8-gallon samples from WW-4-423 and WW-4-589. Pre-purge concentrations of 2,5-dimethyl-1,4-dioxane were much higher ~~than those~~in ~~from~~ purged samples ~~in~~from WW-4 zones, and somewhat correlate to 1,4-dioxane concentration decreases in those samples. However, the low occurrence rate introduces uncertainty to any comparison with WSTF COCs.

4.11 Quality Control Samples

Unlike the Phase 1 investigation, NDMA was ND in the field blank samples collected for the low-level analytical method. Duplicate sample results closely matched the corresponding primary sample results in most samples collected and analyzed. Six duplicate samples (of 60 total samples) were flagged “QD” to indicate that the precision for a field duplicate was outside standard limits.

Additionally, one sample, the 13-gallon from WW-4-423, was flagged “SP” indicating that either the spike recovery or the relative percent difference for spike duplicates was outside standard limits.

NASA evaluated the higher of the primary or duplicate sample NDMA concentration in all instances. The effect of the field duplicate and spiked sample precision outside standard limits is considered minimal, and these data are appropriate to support the objective of this investigation.

Data flags for the 1,4-dioxane results indicate similar results as with the NDMA. The occurrence of the “QD” flags was slightly higher than with NDMA, with twelve of 60 samples flagged. In all cases, NASA evaluated the higher of the two (primary or duplicate) sample concentration during this investigation. The effect of the field duplicate sample precision outside standard limits is considered minimal, and these data are appropriate to support the objective of this investigation.

5.0 Uncertainties

NDMA concentrations in groundwater samples collected during this investigation of well WW-4 are not likely subject to uncertainty when considering detections of NDMA in the accompanying QC samples. The identified data quality issues with NDMA samples are limited to duplicate and spike sample precision being outside standard limits. In all cases NASA used the higher of the primary or duplicate sample result to evaluate the effect of increased purge volumes on NDMA results. Of the 40 samples

collected from the eight FLUTe zones, six of these samples were flagged, representing 15% of the total samples. Likewise 1,4-dioxane samples flagged "QD" represent 20% of the total samples.

Fluctuations in COPC concentrations may be attributed to the execution of serial purging and sampling of FLUTe zones over multiple days because of previously discussed project constraints. In some instances, analytical results indicate that when a subsequent purge/sample event was not completed on the same day as the previous purge/sample cycle, there was an increase in COPC concentrations when compared with the previous purge/sample COPC concentrations.

6.0 Conclusions

This FLUTe data representativeness evaluation compared a time series of sampling event concentrations from eight FLUTe zones in wells WW-4, BLM-32, JER-2, and WW-5. This investigation included four FLUTe zones from a new liner system installed in WW-4, and included four zones from wells in which FLUTe liners have been installed and sampled over several years. Serial sampling was performed by collecting samples representing pre-purge water in the FLUTe system and samples collected following purging of 1, 2, 3, and 4 sample system volumes. Analytical results from the serial sampling events were also compared with COPC concentrations identified during scheduled groundwater sampling performed in accordance with the GMP. The evaluation shows the following:

- Serial sampling activities conducted during this investigation have identified potential issues with established WSTF FLUTe sampling procedures that may affect sample quality. NASA revised these procedures to assure samples represent formation groundwater by requiring sample collection immediately after purging the minimum volume required for each zone. In all cases a minimum of four gallons will be purged from all FLUTe zones.
- NDMA concentrations through the serial sampling events at the eight FLUTe zones were consistent with historical concentrations in groundwater samples collected from the Water FLUTe system. Based on the evaluation of NDMA detections presented in this report, NASA concludes that NDMA concentrations in groundwater samples collected from the Water FLUTe system may be representative of groundwater, though uncertainty remains due to the variable nature of detections from Water FLUTe systems.
- NDMA concentrations compared with concentrations of 1,4-dioxane and the three TICs evaluated herein does not indicate the presence of 1,4-dioxane and the three TICs in groundwater have a causal effect on NDMA concentrations. There was no obvious correlation between concentrations of NDMA and other constituents.
- The age of each FLUTe liner influences the occurrence of NBBS. Older FLUTe liners may be leaching NBBS at increasing rates with time.

The purpose of this investigation was to determine if the detections of constituents of concern at the eight FLUTe zones will decrease with increased purging prior to sampling. The greatest reduction in NDMA concentrations occurred following purging of the first sampling system volume and did not appreciably decrease with additional purging. Therefore, NASA concludes that significant additional purging of Water FLUTe systems is not likely to impact the detection of the COPCs evaluated in this investigation.

7.0 Recommendations

Based on the regulatory criteria and decision rule provided in the NMED-approved abbreviated work plan (NASA, 2021d), the results of the Phase 2 investigation summarized in Section 4.0 and the conclusions drawn from those results summarized in Section 6.0, NASA recommends continued use of FLUTe

systems for collection of groundwater samples from wells with multiple screened intervals currently utilizing the FLUTe system. However, due to the apparent propensity for FLUTe system liner materials to leach residual concentrations of NDMA and 1,4-dioxane which~~,~~ could potentially affect the interpretation of concentration data for these COCs, NASA believes the installation of the FLUTe groundwater sampling system at additional groundwater monitoring well locations is not appropriate at this time.

Results of this investigation has prompted NASA to revise sampling procedures to assure samples represent formation groundwater by requiring sample collection immediately after purging the minimum volume from each zone. NASA recommends continued evaluation of WSTF COCs in groundwater samples collected from FLUTe systems to determine if the procedural changes affect COC concentrations.

Additionally, NASA recommends the minimum purge volumes remain unchanged from the current requirements of four gallons from wells BLM-32, JER-1, JER-2, ST-7, WW-4, and WW-5, and four and a half gallons from wells PL-11 and ST-6. COPC concentrations do not appreciably reduce following additional purging activities, but were minimally reduced in wells BLM-32, JER-2 and WW-5 by purging two cycles prior to sampling (8 gallons). Evaluation of future COC concentrations in samples collected using the revised procedures will provide additional information that will support any future changes to the established purge volumes. Additional FLUTe system evaluation data and information will be presented in quarterly periodic groundwater monitoring reports that will document the effectiveness of purging and sampling protocols for FLUTe system monitoring wells and a groundwater data representativeness evaluation synopsis.

NASA submitted the *NASA WSTF Westbay Well Reconfiguration Work Plan for Westbay Wells PL-7, PL-8, PL-10, ST-5, and WW-3* on April 29, 2021 (NASA, 2021b). NASA proposed to replace the Westbay systems in these wells with purgeable, multiport Water FLUTe sampling systems to improve the quality of groundwater samples collected for chemical analysis. NMED disapproved the Work Plan on February 6, 2024 (NMED, 2024) citing the results of this report.~~The basis is that NDMA concentrations in this study are consistent with historical concentrations in groundwater samples collected from the Water FLUTe system.~~ There appear to be few, if any, viable a~~A~~lternatives to ~~the~~ Westbay and ~~Water~~ FLUTe system~~s~~ for permanent purgeable sampling systems in existing multi-zone groundwater monitoring wells. ~~general are under consideration, though~~Based on this, NASA ~~does not recommend any currently~~must reevaluate ongoing plans to reconfigure existing multiport monitoring wells. Meanwhile, based upon available options ~~over the Water FLUTe system~~ for new ~~existing~~ multi-zone monitoring wells, NASA concurs that ~~-~~NMED~~--suggested nested,~~ groundwater monitoring wells equipped with dedicated bladder pumps are likely to allow for the collection of representative groundwater samples. NASA will also consider clustered conventional monitoring wells using dedicated bladder pumps for future groundwater monitoring needs at WSTF~~-~~.

8.0 References

Adoption of 40 CFR Part 262, Environmental Improvement Board, 20.4.1.300 NMAC (12-1-18).

NASA Johnson Space Center White Sands Test Facility. (2008, March 7). *Submittal of Mid-plume Interception and Treatment System (MPITS) Interim Corrective Measures Work Plan (IMWP)*. Las Cruces, NM.

NASA Johnson Space Center White Sands Test Facility. (2017, March 30). *Detections of NDMA and TCE in WSTF Groundwater Monitoring Wells BLM-30, PL-5, PL-6, PL-7, PL-8, PL-10, ST-5, and WW-3*. Las Cruces, NM.

NASA Johnson Space Center White Sands Test Facility. (2018a, April 25). *Request for Extension of Time for NASA WSTF Monitoring Well Groundwater Data Representativeness Work Plan*. Las Cruces, NM.

NASA Johnson Space Center White Sands Test Facility. (2018b, December 21). *Abbreviated Investigation Work Plan for Groundwater Data Representativeness, Phase 1: FLUTe Well Evaluation*. Las Cruces, NM.

NASA Johnson Space Center White Sands Test Facility. (2019, July 30). *Response to Approval with Modifications of Abbreviated Investigation Work Plan Groundwater Data Representativeness Phase 1: Water FLUTe Well Evaluation*. Las Cruces, NM.

NASA Johnson Space Center White Sands Test Facility. (2020, February 27). *Groundwater Data Representativeness Phase 1: Water FLUTe Well Evaluation Abbreviated Investigation Report*. Las Cruces, NM.

NASA Johnson Space Center White Sands Test Facility. (2021a, April 19). *NASA White Sands Test Facility (WSTF) Groundwater Monitoring Plan (GMP) Update for 2021*. Las Cruces, NM.

NASA Johnson Space Center White Sands Test Facility. (2021b, April 29). *NASA WSTF Westbay Well Reconfiguration Work Plan for Wells PL-7, PL-8, PL-10, ST-5, and WW-3*. Las Cruces, NM.

NASA Johnson Space Center White Sands Test Facility. (2021c, August 17). *Response to Approval with Modifications for Groundwater Data Representativeness Phase 1: Water FLUTe Well Evaluation Abbreviated Investigation Report*. Las Cruces, NM.

NASA Johnson Space Center White Sands Test Facility. (2021d, November 2). *Abbreviated Investigation Work Plan for Groundwater Data Representativeness, Phase 2: FLUTe Well Evaluation*. Las Cruces, NM.

NMED Hazardous Waste Bureau. (2016, March 29). *Approval NASA WSTF Periodic Monitoring Report Fourth Quarter 2015*. Santa Fe, NM.

NMED Ground Water Quality Bureau. (2017a, July 14). *Discharge Permit Renewal and Modification, DP-1255, NASA White Sands Testing Facility*. Santa Fe, NM.

NMED Hazardous Waste Bureau. (2017b, October 4). *Approval with Modifications Detections of NDMA (N-Nitrosodimethylamine) and TCE (Trichloroethylene) In WSTF Groundwater Monitoring Wells BLM-30, PL-5, PL-6, PL-7, PL-8, PL-10, ST-5, and WW-3*. Santa Fe, NM.

NMED Hazardous Waste Bureau. (2018, May 15). *Approval Request for Extension of Time for NASA WSTF Monitoring Well Groundwater Data Representativeness Work Plan*. Santa Fe, NM.

NMED Hazardous Waste Bureau. (2019, May 13). *Approval with Modifications Abbreviated Investigation Work Plan Groundwater Data Representativeness Phase 1: Water Flute Well Evaluation*. Santa Fe, NM.

NMED Hazardous Waste Bureau. (2021, June 3). *Approval with Modifications Groundwater Data Representativeness Phase I: Water FLUTe Well Evaluation Abbreviated Investigation Report*. Santa Fe, NM.

NMED Hazardous Waste Bureau. (2022, August 8). *Approval Abbreviated Investigation Work Plan for Groundwater Data Representativeness Phase 2: Water FLUTe Well Evaluation*. Santa Fe, NM.

NMED Hazardous Waste Bureau. (2024, February 6). *Disapproval of the Well Reconfiguration Work Plan for Westbay Wells PL-7, PL-8, PL-10, ST-5, and WW-3.* Santa Fe, NM.

Figures

Figure 2.1 FLUTe Phase 2 Well Location Map

(SEE NEXT PAGE)

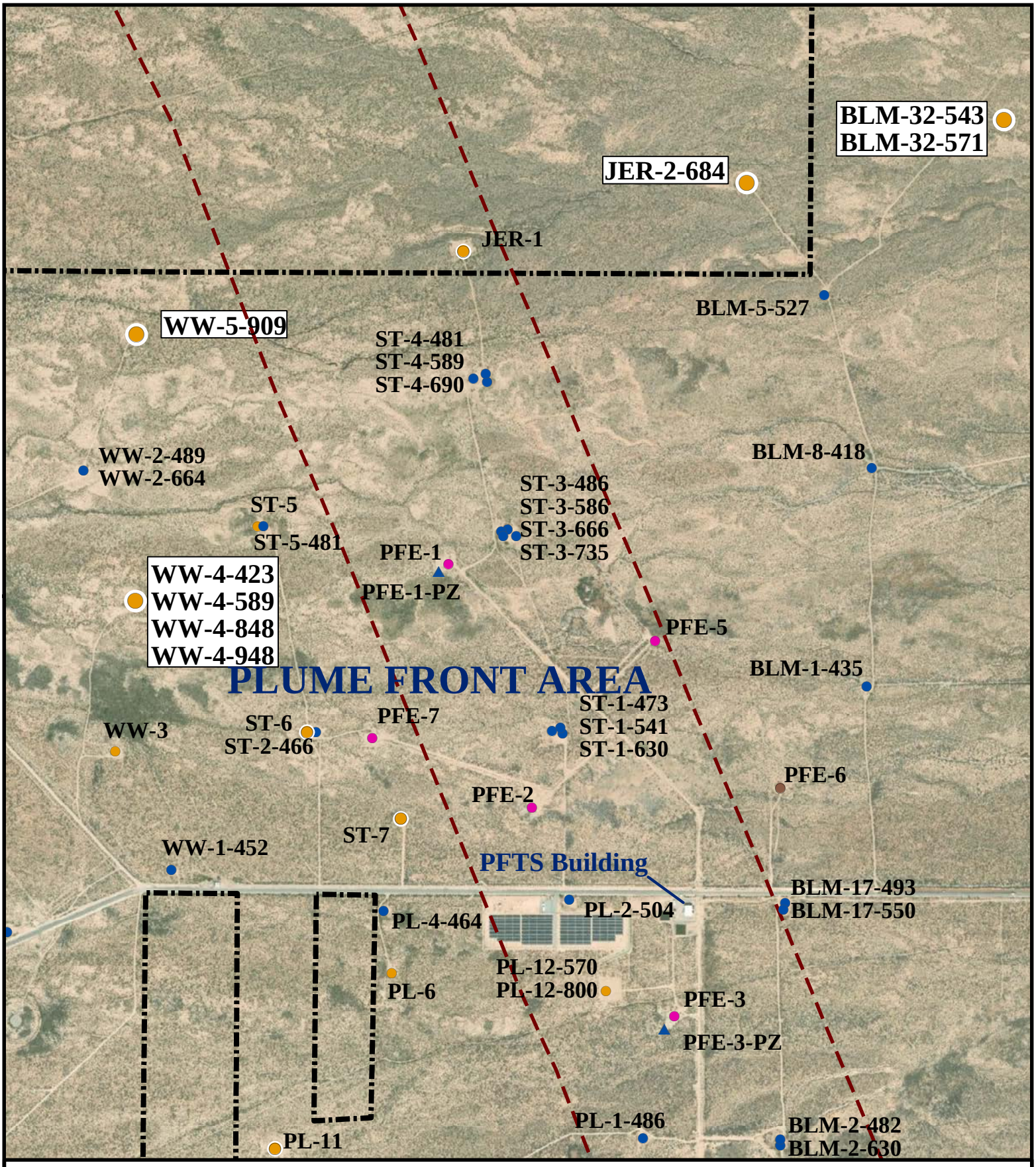
BLM-32-543
BLM-32-571
JER-2-684
JER-1
BLM-5-527
WW-5-909
ST-4-481
ST-4-589
ST-4-690
WW-2-489
WW-2-664
BLM-8-418
ST-3-486
ST-3-586
ST-3-666
ST-3-735
ST-5
ST-5-481
PFE-1
PFE-1-PZ
WW-4-423
WW-4-589
WW-4-848
WW-4-948
PFE-5
PLUME FRONT AREA
BLM-1-435
ST-1-473
ST-1-541
ST-1-630
WW-3
ST-6
ST-2-466
PFE-7
PFE-6
PFE-2
ST-7
WW-1-452
PFTS Building
BLM-17-493
BLM-17-550
PL-2-504
PL-4-464
PL-12-570
PL-12-800
PL-6
PFE-3
PFE-3-PZ
PL-1-486
BLM-2-482
BLM-2-630
PL-11
FLUTe Phase 2 Data Representativeness Well Testing Locations
Phase 2 FLUTe Well
FLUTe Multiport Well
Multiport
Conventional Well
Extraction Well
Injection Well
Piezometer
Exploration Well
Production Well
Western Boundary Fault Zone
WSTF Boundary
N
W
E
S
Feet
0
500
1,000
2,000
April 2023

Figure 3.1 WW-4 Water FLUTe Installation Diagram

(SEE NEXT PAGE)

WW-4 WATER FLUTe INSTALLATION DIAGRAM

Brass Cap: 4,443.19' (AMSL)
Borehole Diameter: 17 ½" 0-117'; 12 ¼" 117'-1,020'
Surface Casing: Nominal 14" (13 ½" Inside Diameter [ID]) Carbon Steel to 117'
Casing and Screen: Nominal 5" (4 ¾" ID) Schedule (SCH) 80 PVC

Coordinates: 554,772.88' N; 1,512,065.14' E
Original Development Start Date: 04/18/01
Original Development End Date: 04/25/01
Redevelopment Start Date: 09/29/15
Redevelopment End Date: 10/02/15
FLUTe Well Installation Date: 11/09/15

Water FLUTe Sampling Zones:
419'-429'
589'-599'
848'-858'
948'-958'

Not to Scale
All measurements in ft-bgs unless otherwise noted
Coordinates are NM State Plane (NAD 83 in ft)

PVC Casing Stick-up: ~1'

Well Apron Construction:
3' x 3' x 4" sloped concrete pad, barrier posts, and locking steel well cap surrounding casing.

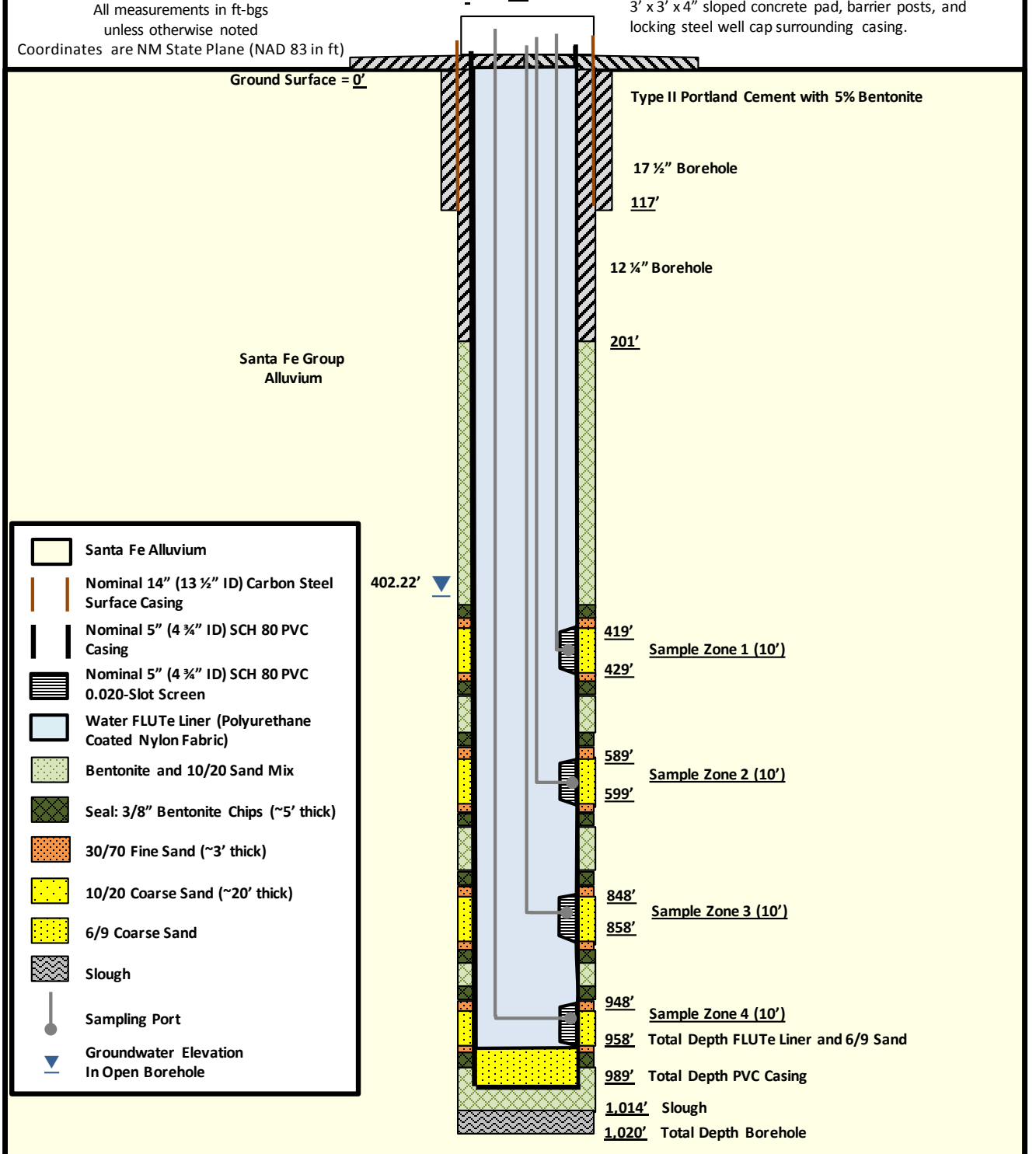

Figure 3.2 BLM-32 Water FLUTe Installation Diagram

(SEE NEXT PAGE)

BLM-32 Water FLUTe INSTALLATION DIAGRAM

Brass Cap : 4,597.18' (AMSL)
Coordinates: 558,870.47' N; 1,519,464.23' E
Borehole Diameter: 8 ¾" = 0' - 376';
4 ½" = 376' - 750'
Surface Casing: 5 ¼" carbon steel to 376' bgs

Original Development Start Date: 06/07/97
Original Development End Date: 06/08/97
FLUTe Well Installation Date: 08/13/15

Water Flute Sampling Zones:
543'-563'
571'-591'
632'-647'

Not to Scale
All measurements in ft-bgs unless otherwise noted
Coordinates are NM State Plane (NAD 83 in ft)

Surface Casing Stick-up from brass cap to top of casing: 1.48'

Well Apron Design & Construction:
3' x 3' sloped cement pad, barrier posts, and locking steel well cap surrounding surface casing.

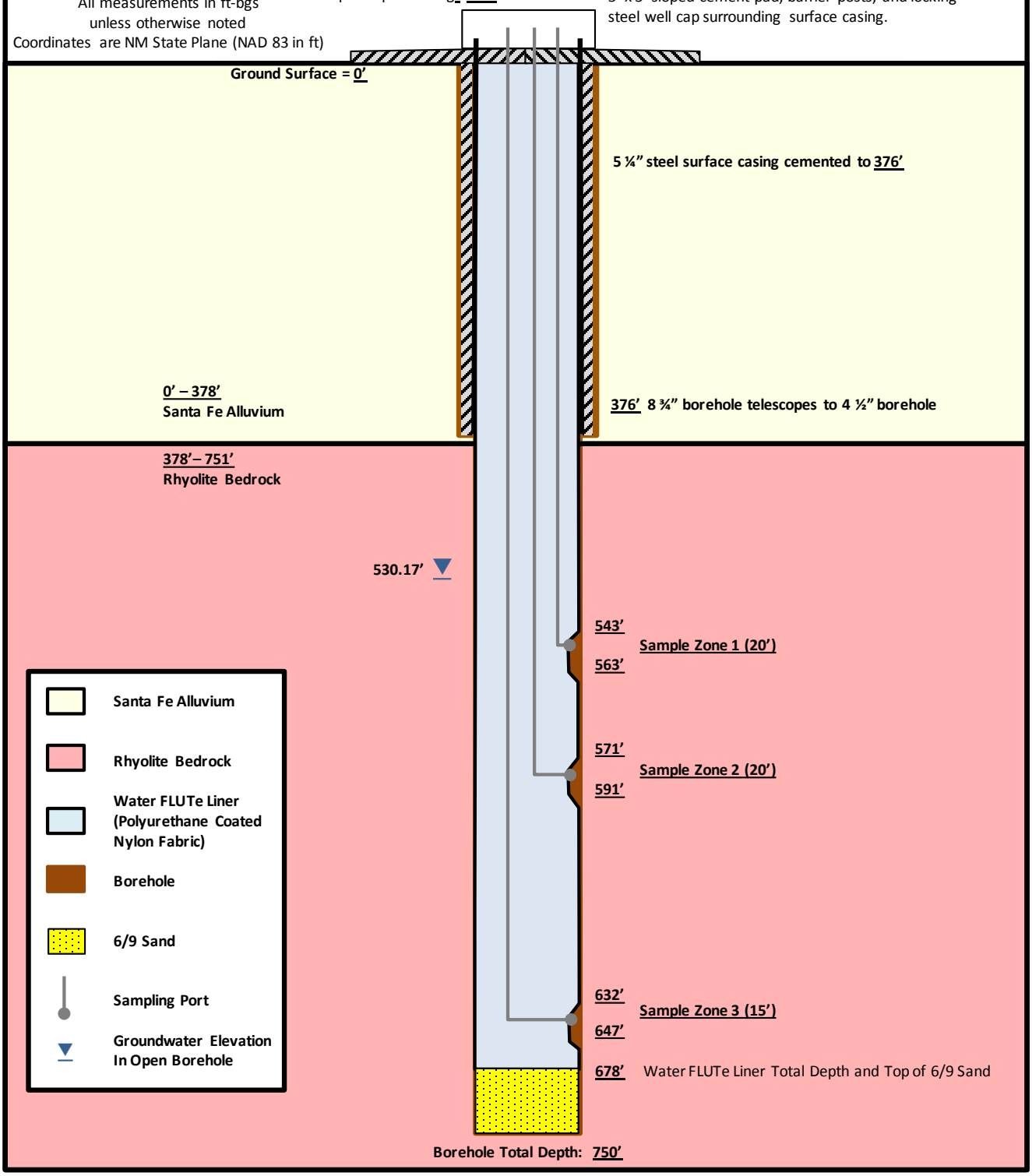

Figure 3.3 JER-2 Water FLUTe Installation Diagram

(SEE NEXT PAGE)

JER-2 Water FLUTe Well Installation Diagram

Brass Cap: 4,546.32 ft amsl
Coordinates: 558,336.64 N; 1,517,273.62 E
Borehole Diameter: 12.25"
Casing and Screen: Nominal 6" SDR-17 PVC
Surface Casing: 14" Steel to 69'

Original Development Start Date: 12/7/03
Original Development End Date: 12/23/03
Redevelopment Dates: 10/8/16-10/19/16
FLUTe Well Installation Date: 1/5/17-1/6/17

Water FLUTe Sampling Zones:
503.5'- 513.5'
583.5'-593.5'
683.5'-693.5'

Not to Scale
All measurements in ft-bgs unless otherwise noted.
Coordinates are NM State Plane (NAD 83 in ft)

PVC Casing Stick-up: ~1'

Well Apron Design & Construction:
3' x 3' loped cement pad, barrier posts, and locking Steel well cap surrounding surface casing.

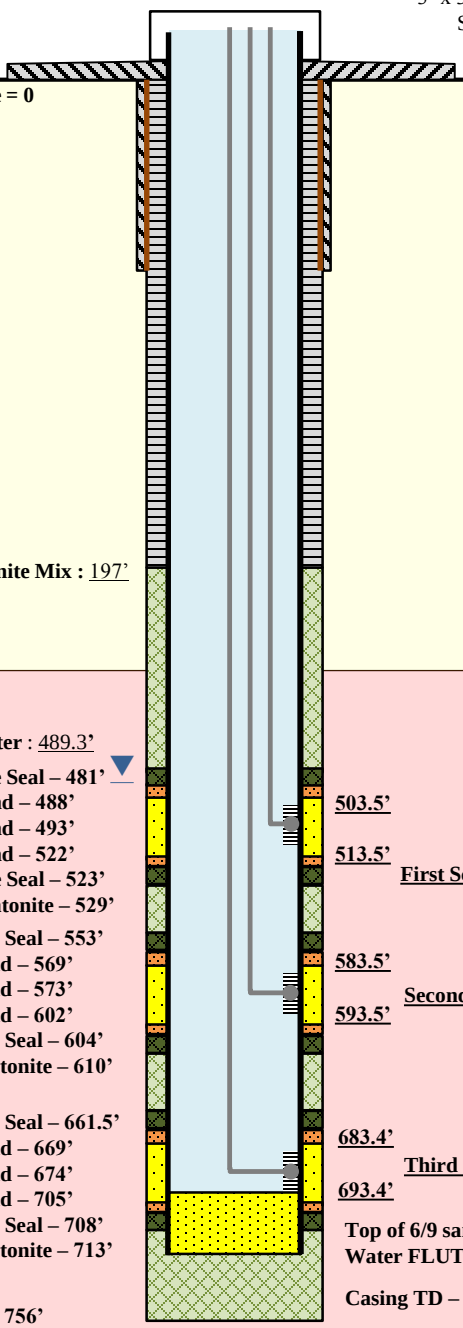

Figure 3.4 WW-5 Water FLUTe Installation Diagram

(SEE NEXT PAGE)

WW-5 WATER FLUTe INSTALLATION DIAGRAM

Brass Cap: 4,444.59' (AMSL)
Borehole Diameter: 17 ½" 0-116'; 12 ¼" 116'-1,020'
Surface Casing: Nominal 14" (13 ½" Inside Diameter [ID]) Carbon Steel to 116'
Casing and Screen: Nominal 5" (4 ¾" ID) Schedule (SCH) 80 PVC

Coordinates: 557,042.74' N; 1,512,073.89' E
Original Development Start Date: 09/27/01
Original Development End Date: 10/06/01
Redevelopment Start Date: 09/26/15
Redevelopment End Date: 09/29/15
FLUTe Well Installation Date: 11/10/15

Water FLUTe Sampling Zones:
459'-469'
579'-589'
809'-819'
909'-919'

Not to Scale
All measurements in ft-bgs unless otherwise noted
Coordinates are NM State Plane (NAD 83 in ft)

PVC Casing Stick-up: ~1'

Well Apron Construction:
3' x 3' x 4" sloped concrete pad, barrier posts, and locking steel well cap surrounding casing.

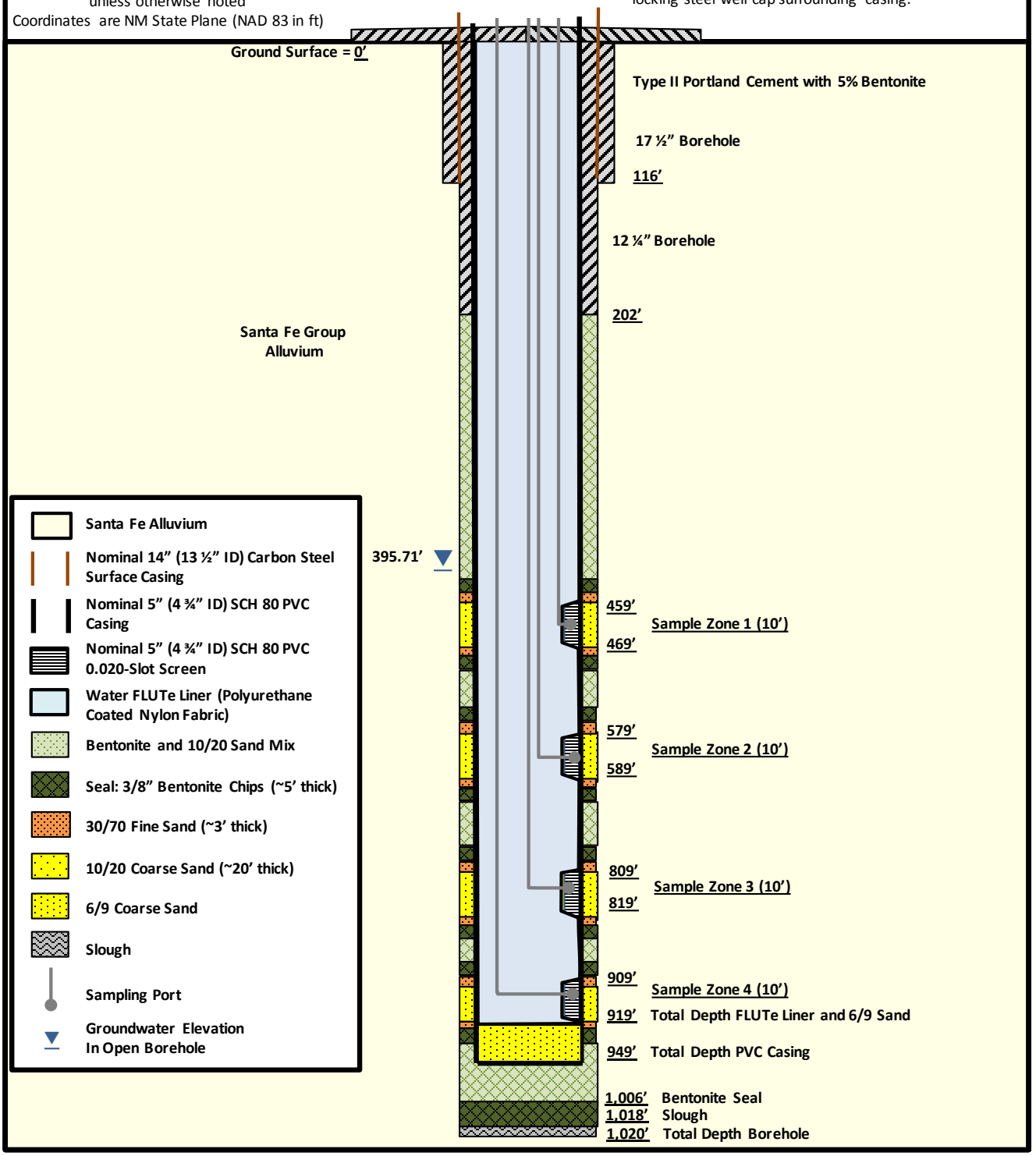

Figure 4.1 **WW-4-423 FLUTe Sampling Events Results**

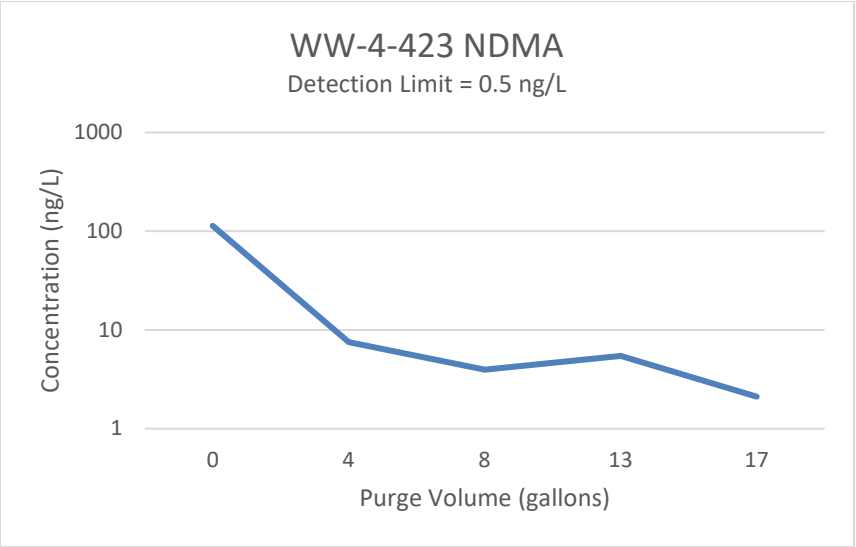

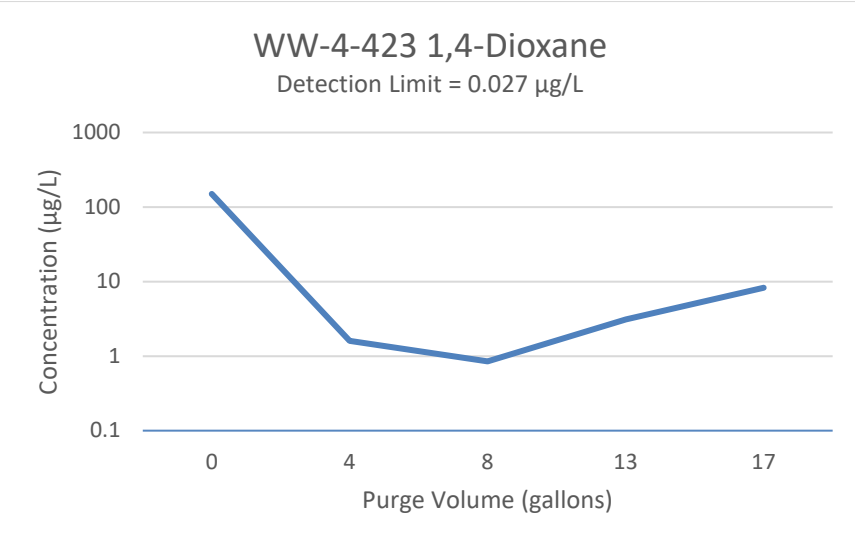

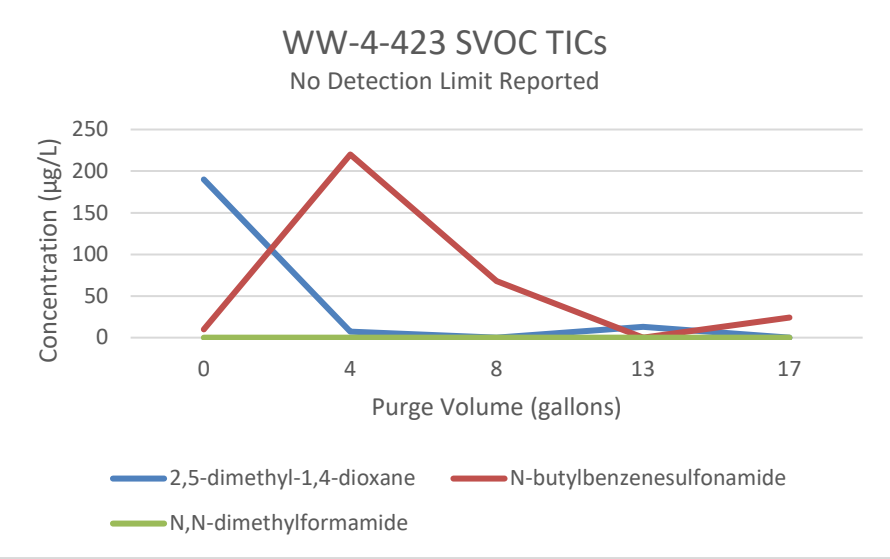

Figure 4.2 **WW-4-589 FLUTe Sampling Events Results**

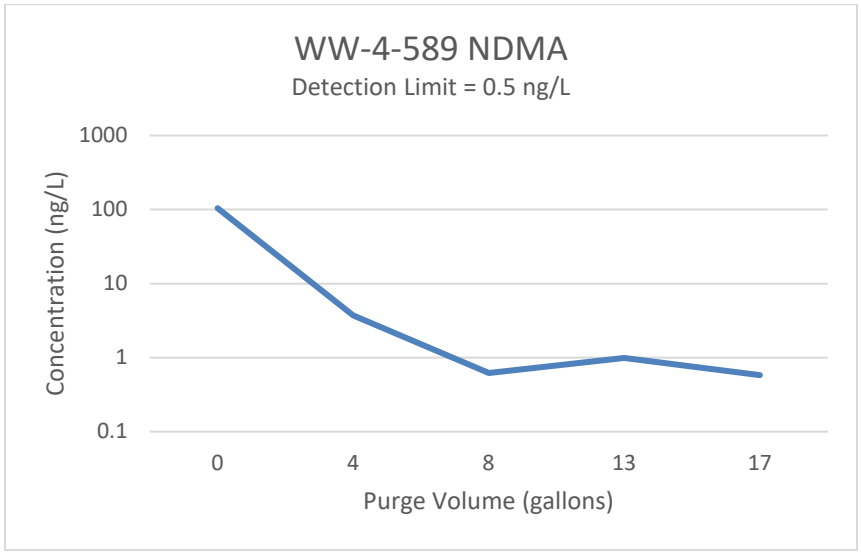

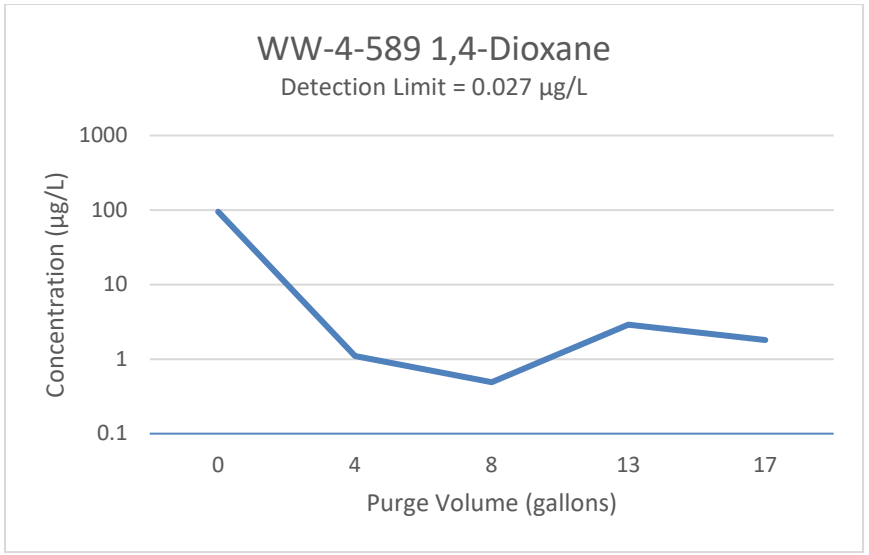

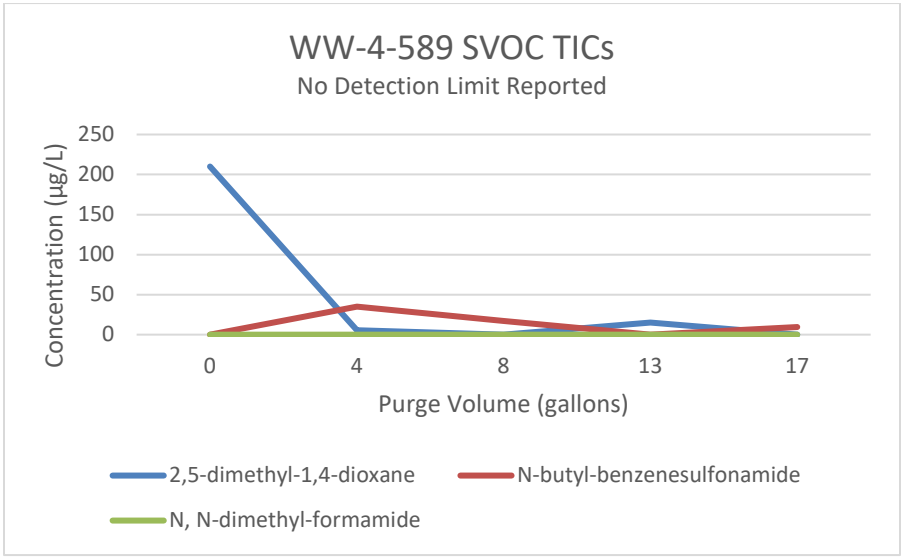

Figure 4.3 **WW-4-848 FLUTe Sampling Events Results**

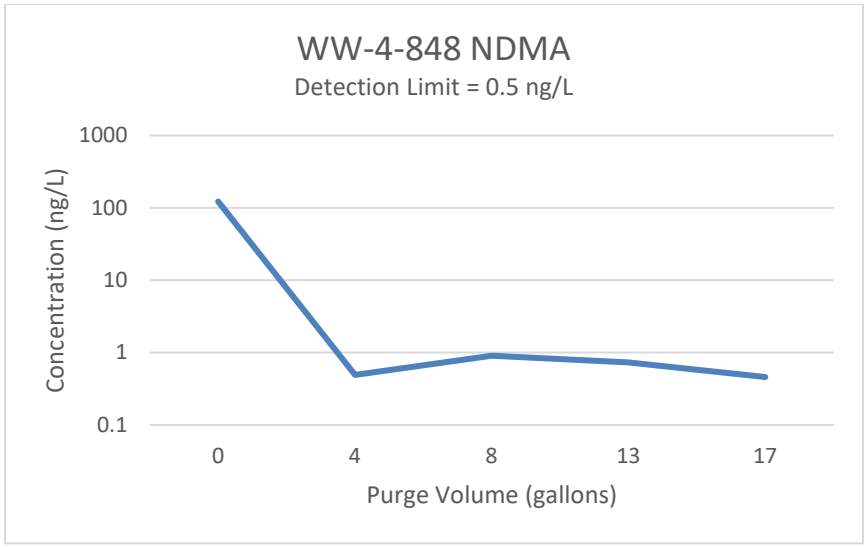

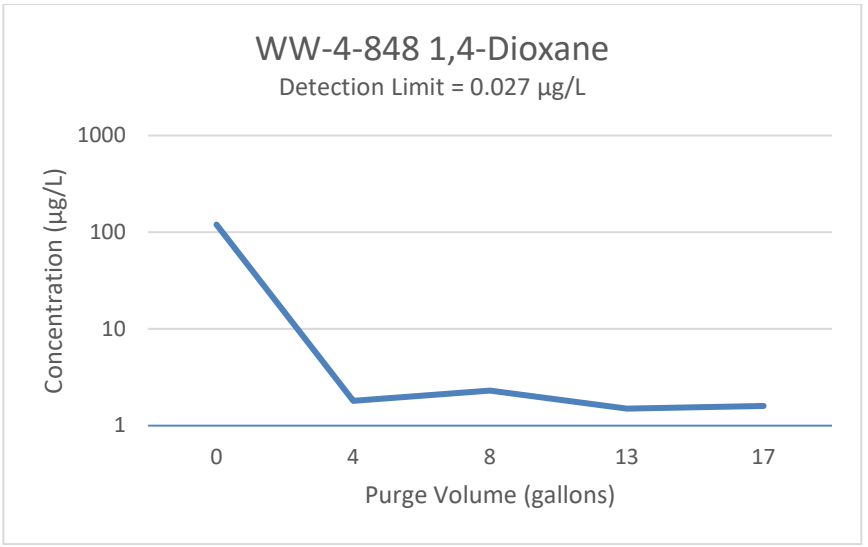

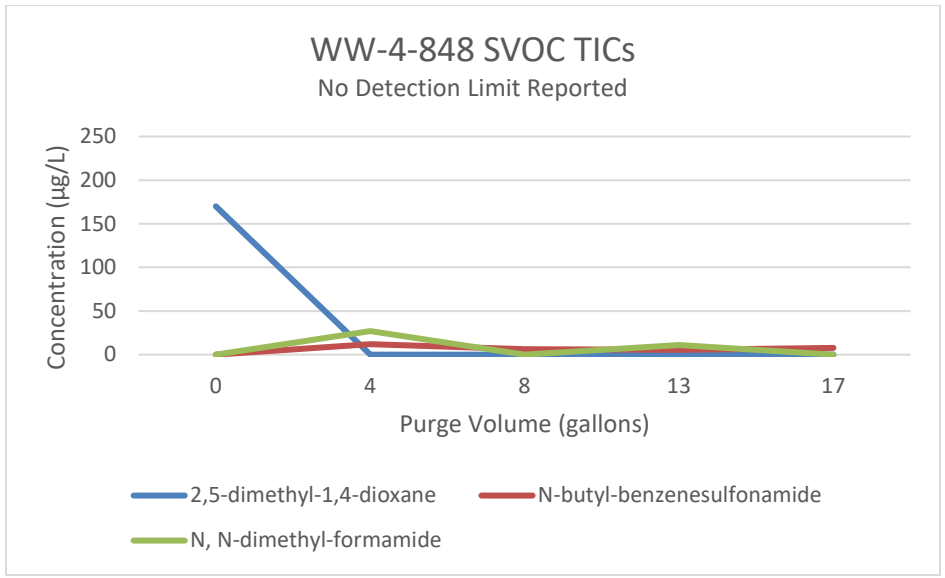

Figure 4.4 **WW-4-948 FLUTe Sampling Events Results**

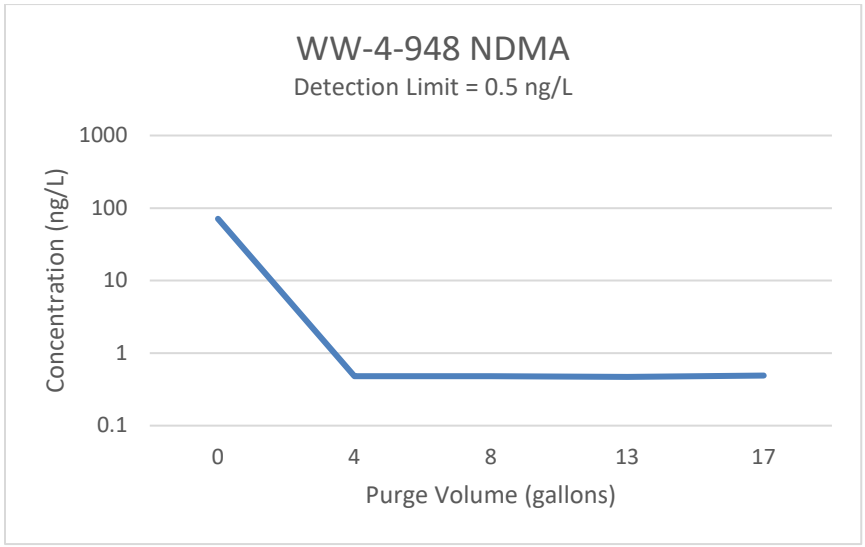

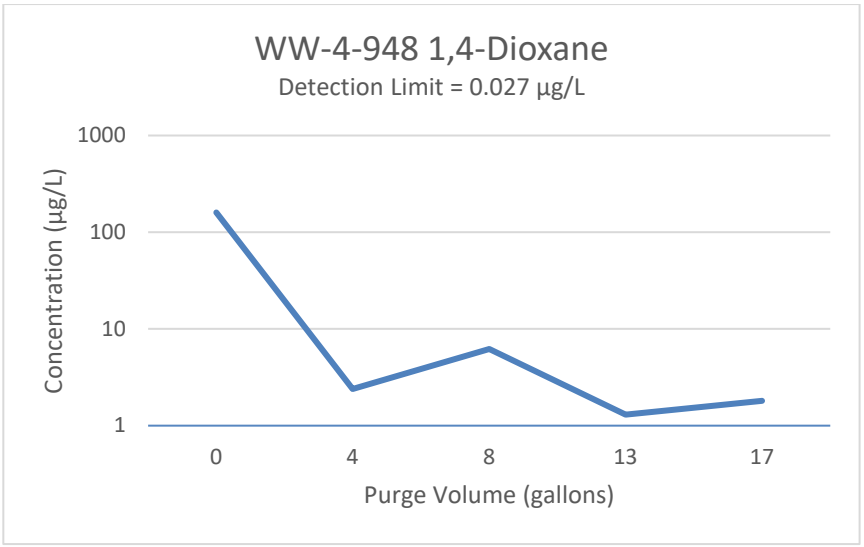

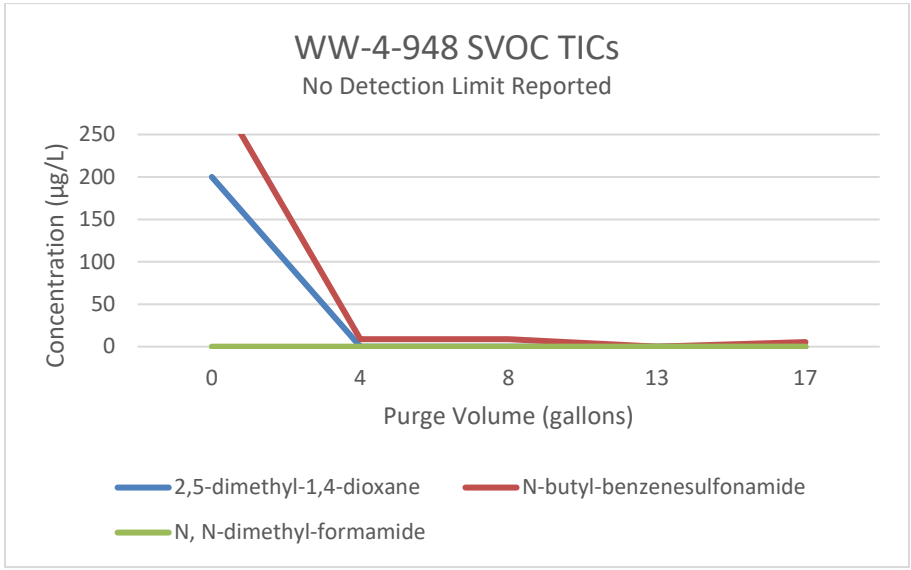

Figure 4.5 **BLM-32-543 FLUTe Sampling Events Results**

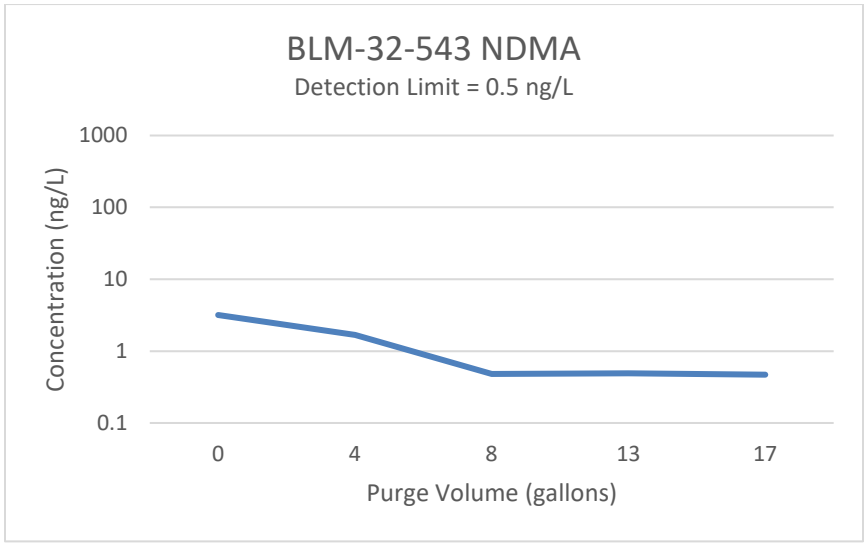

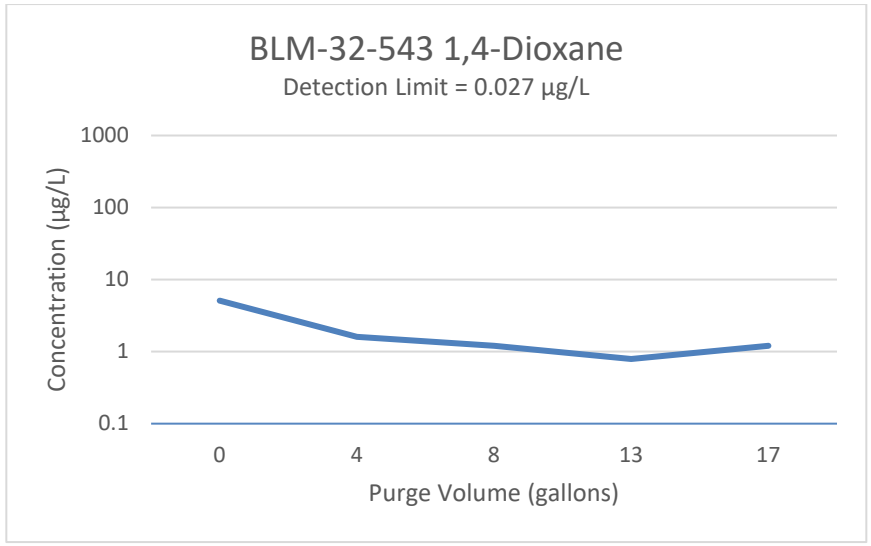

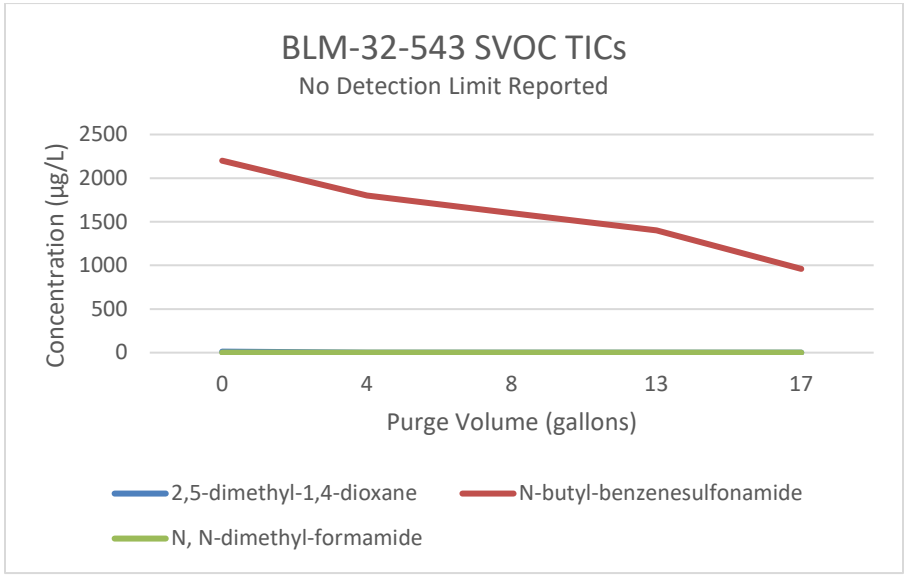

Figure 4.6 **BLM-32-571 FLUTe Sampling Events Results**

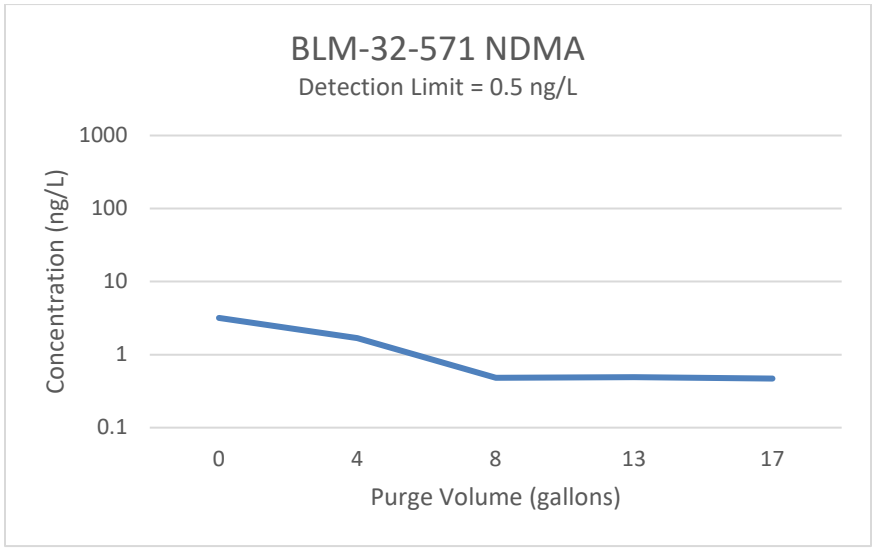

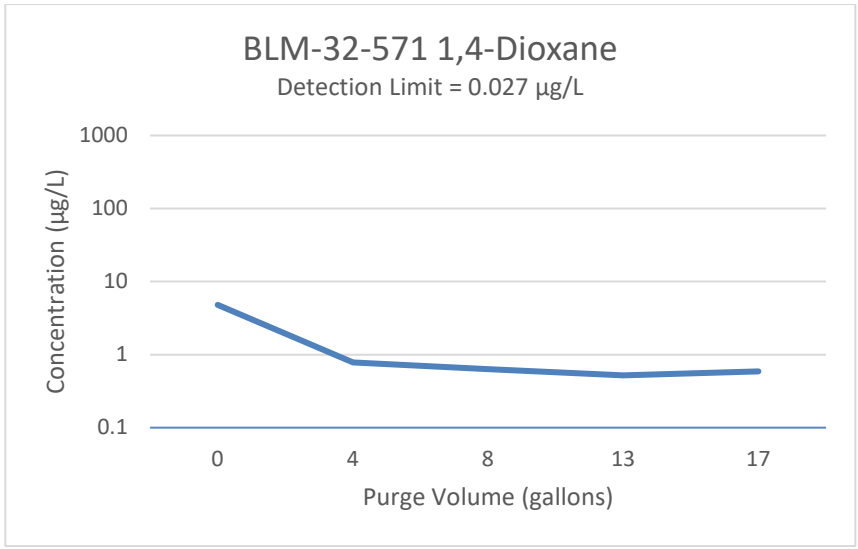

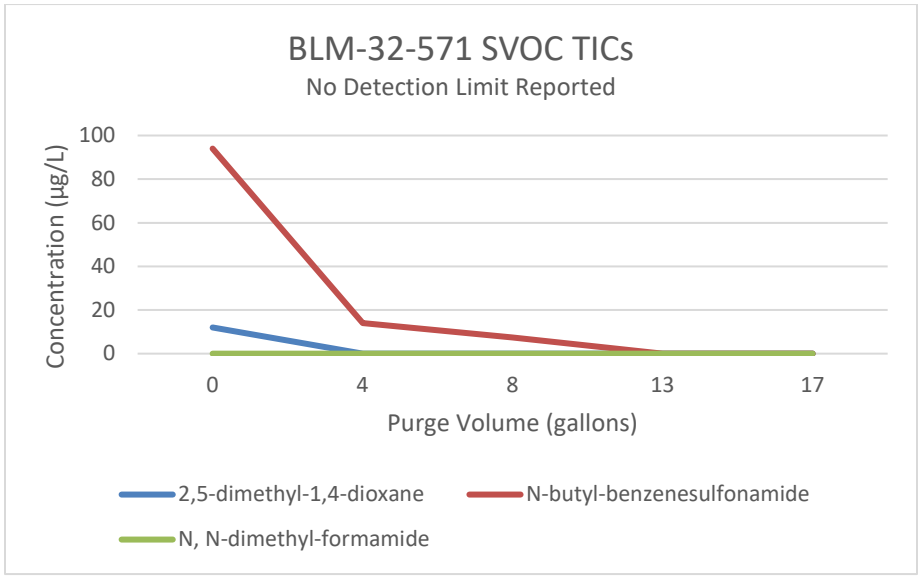

Figure 4.7 **JER-2-684 FLUTe Sampling Events Results**

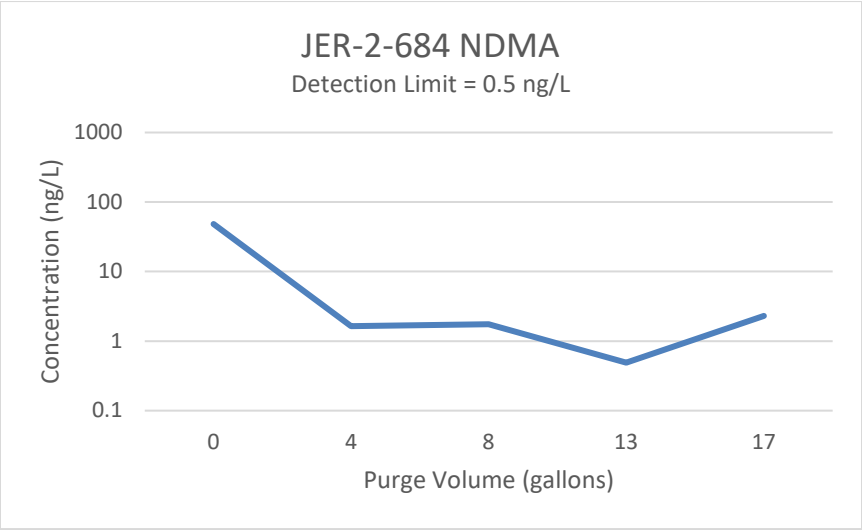

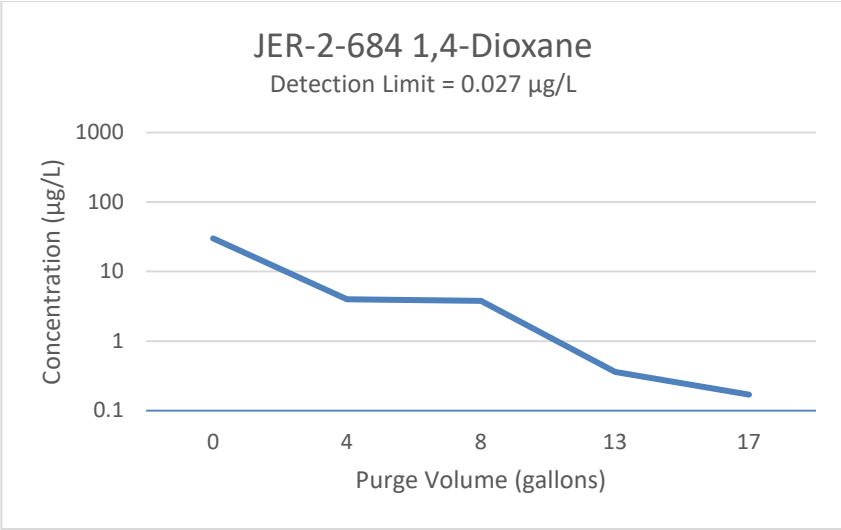

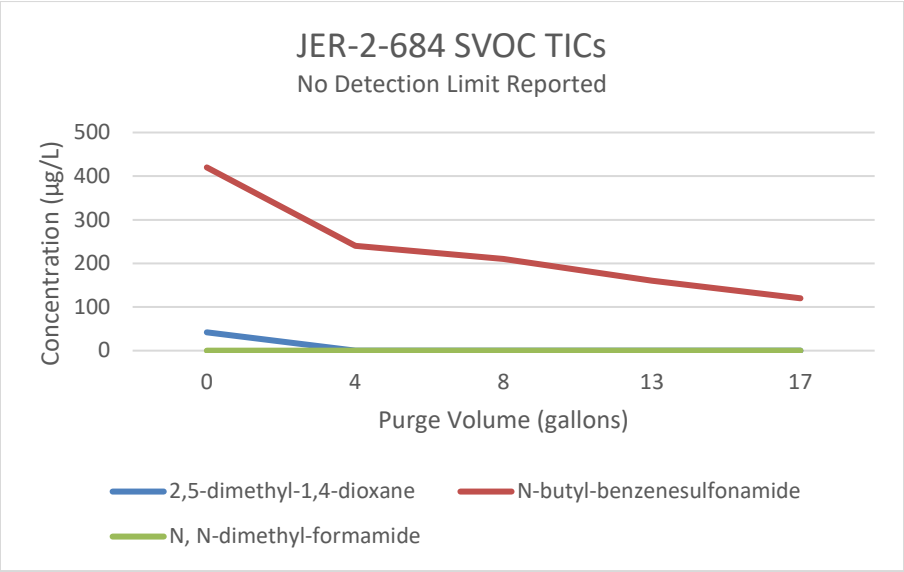

Figure 4.8 **WW-5-909 FLUTe Sampling Events Results**

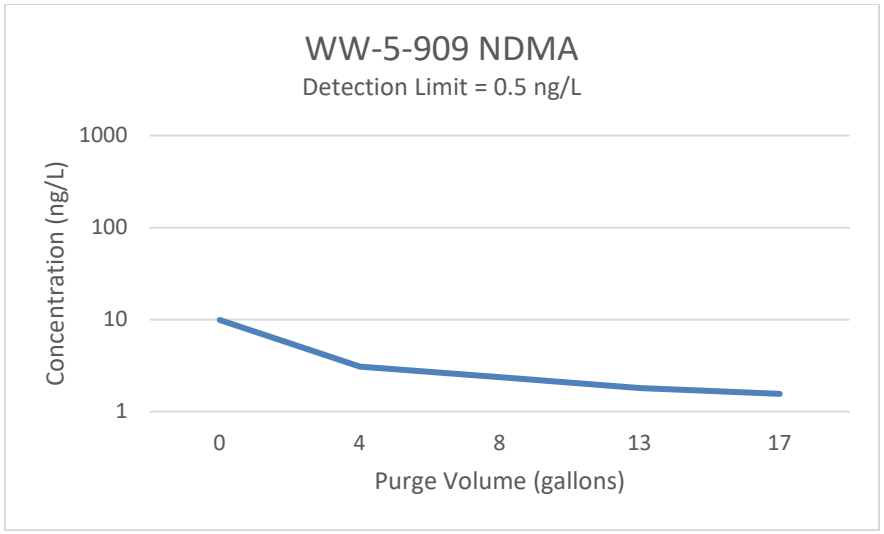

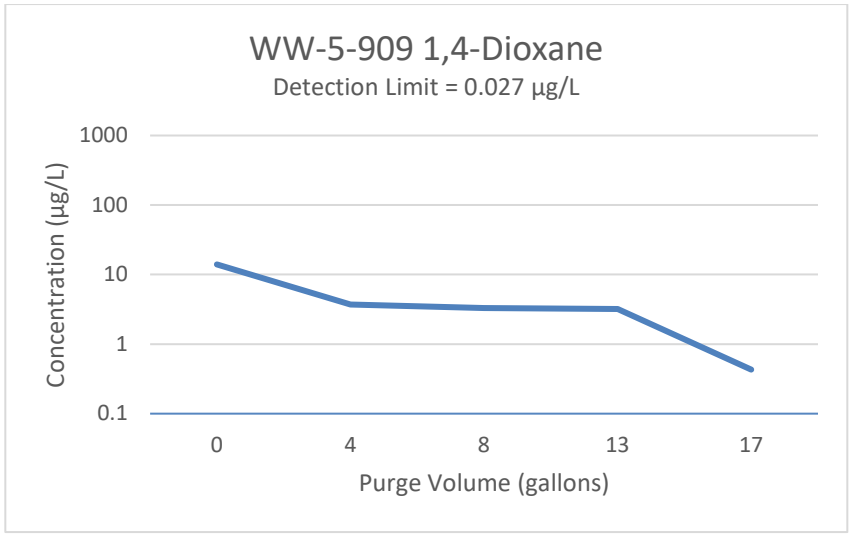

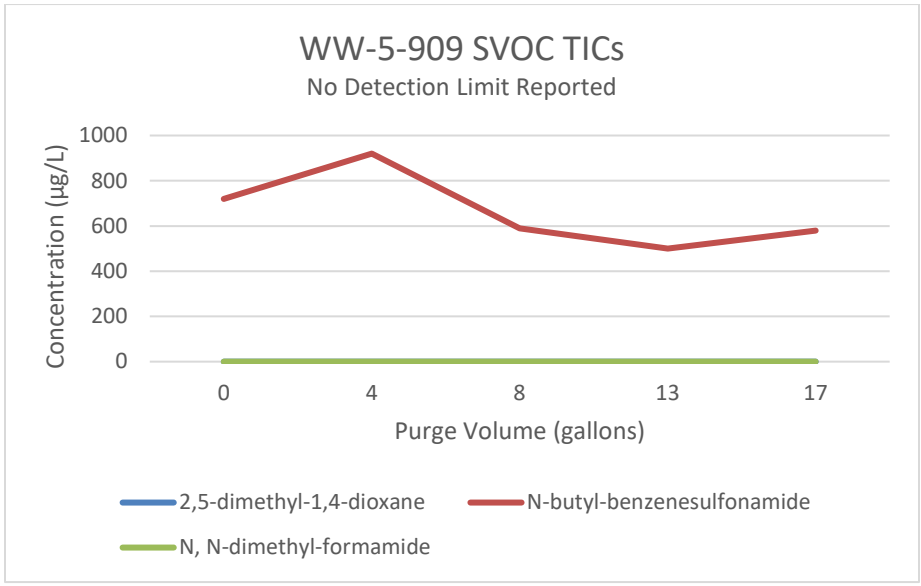

Figure 4.9 **WW-4-423 Historical NDMA**

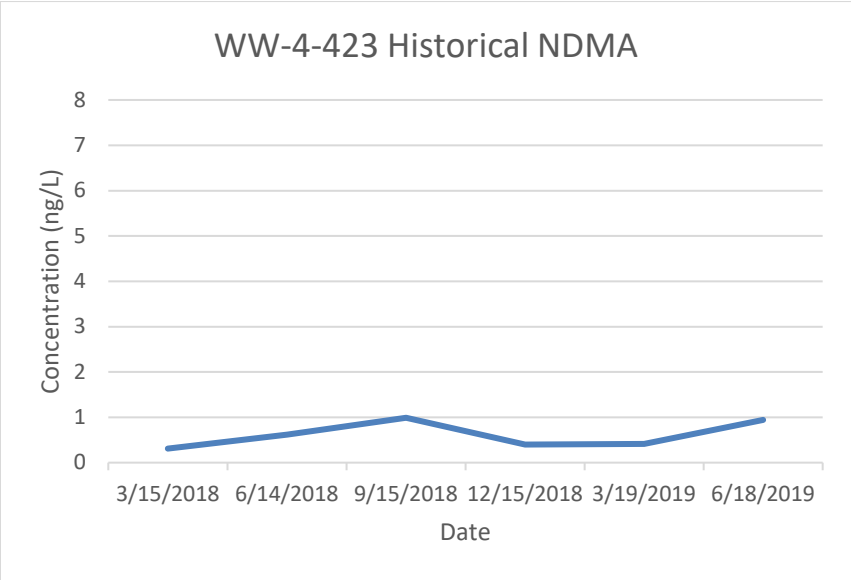

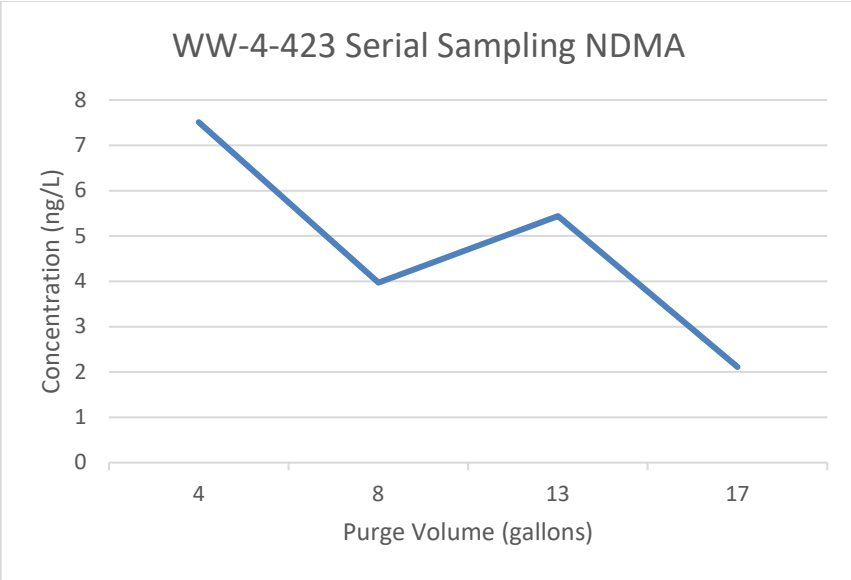

Figure 4.10 **WW-4-589 Historical NMDA**

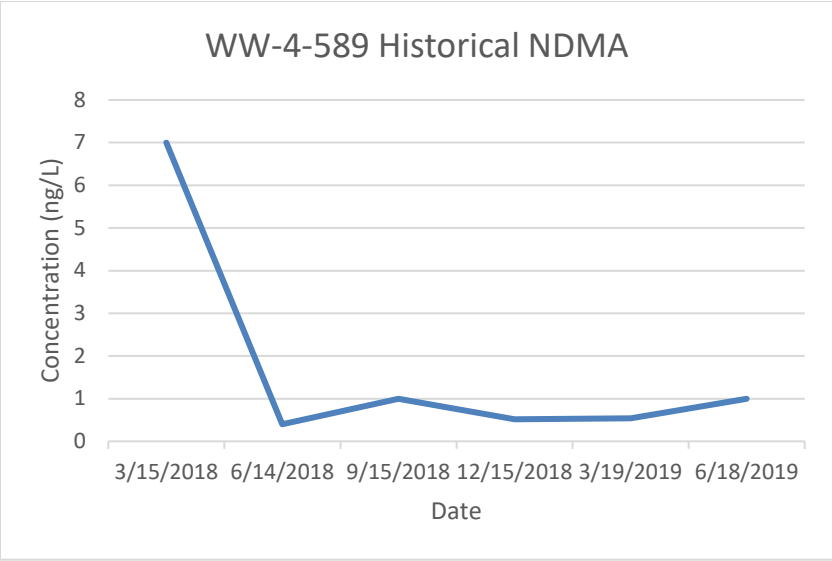

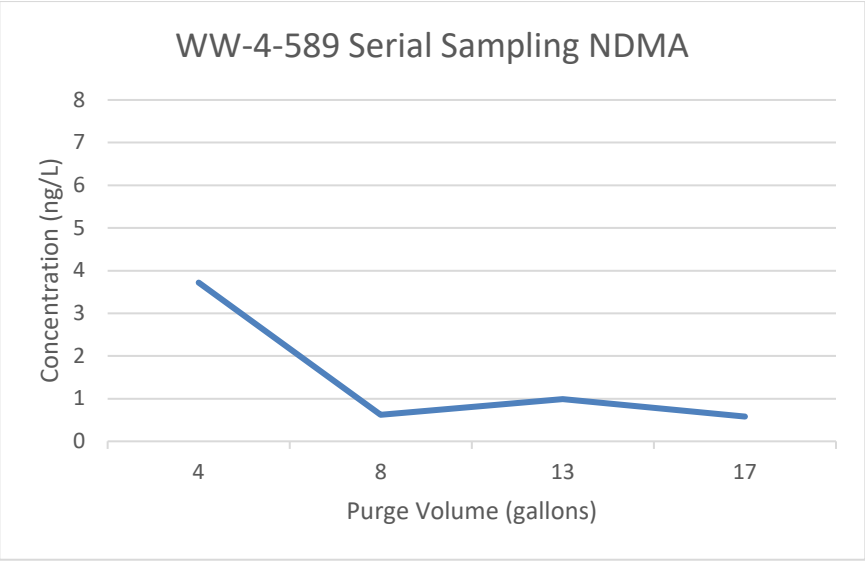

Figure 4.11 **WW-4-848 Historical NDMA**

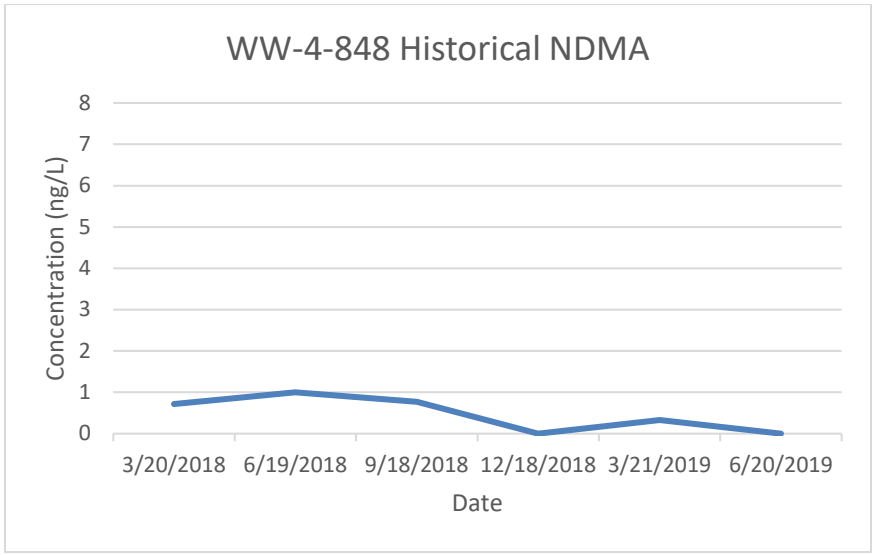

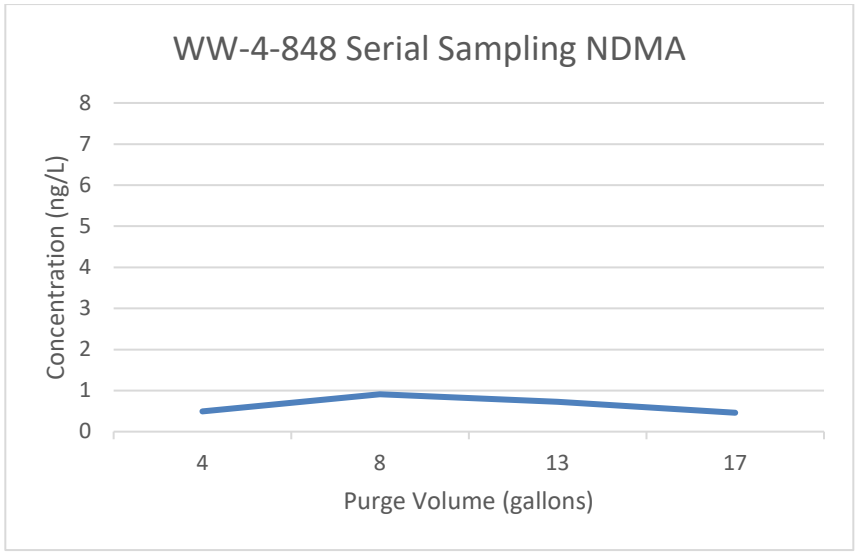

Figure 4.12 **WW-4-948 Historical NDMA**

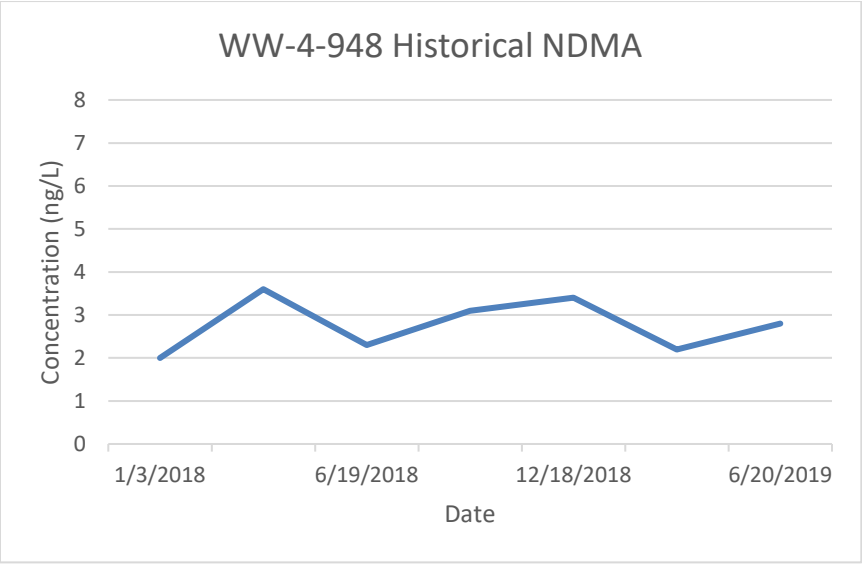

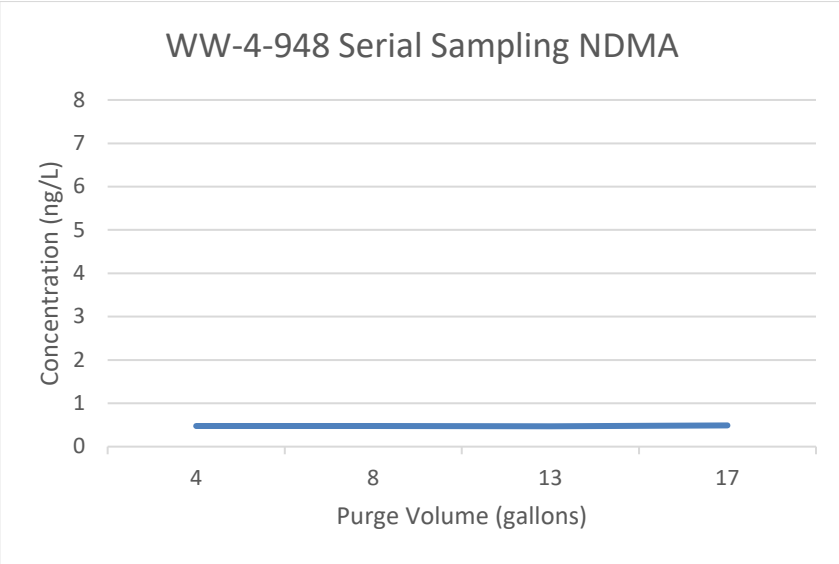

Figure 4.13 **BLM-32-543 Historical NDMA**

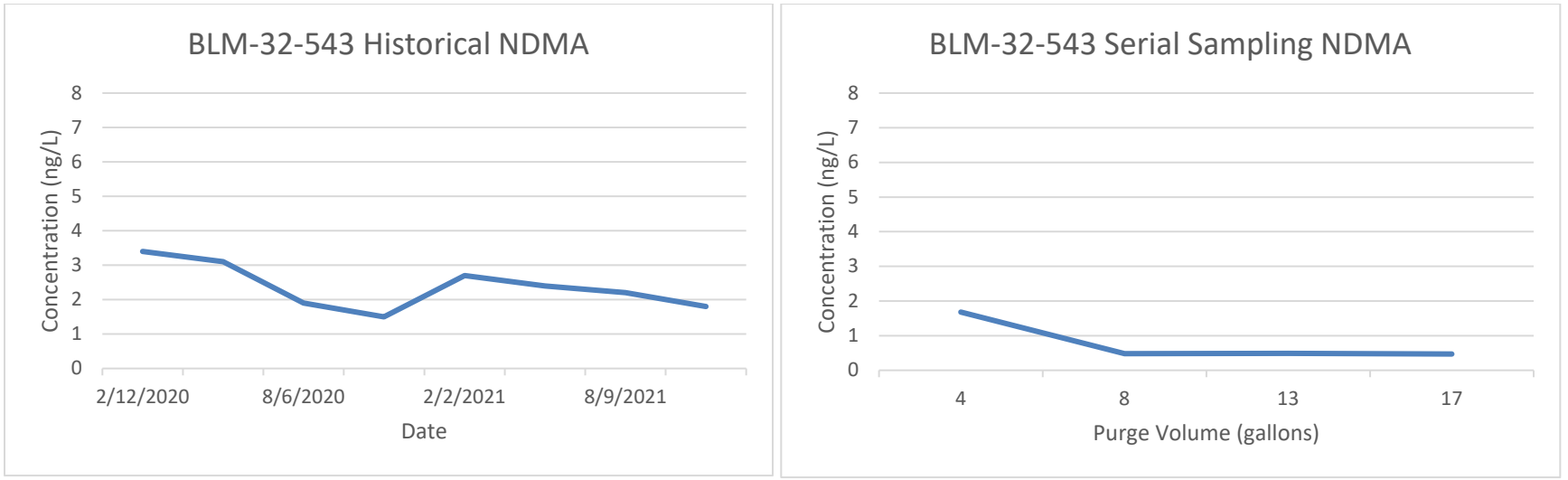

Figure 4.14 **BLM-32-571 Historical NDMA**

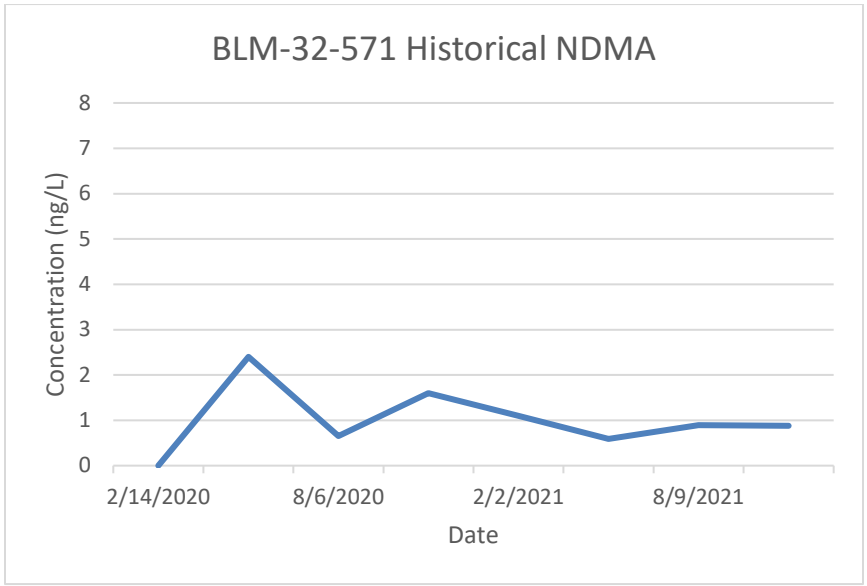

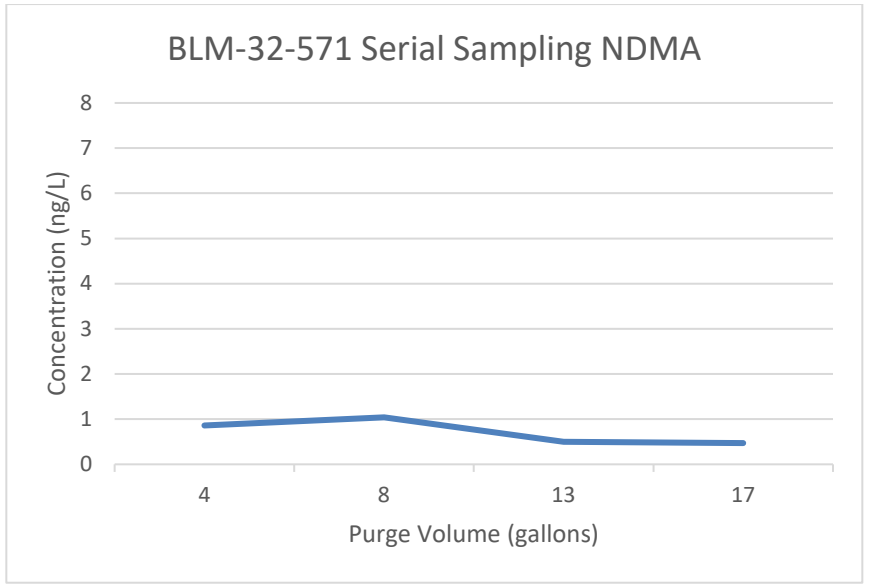

Figure 4.15 **JER-2-684 Historical NMDA**

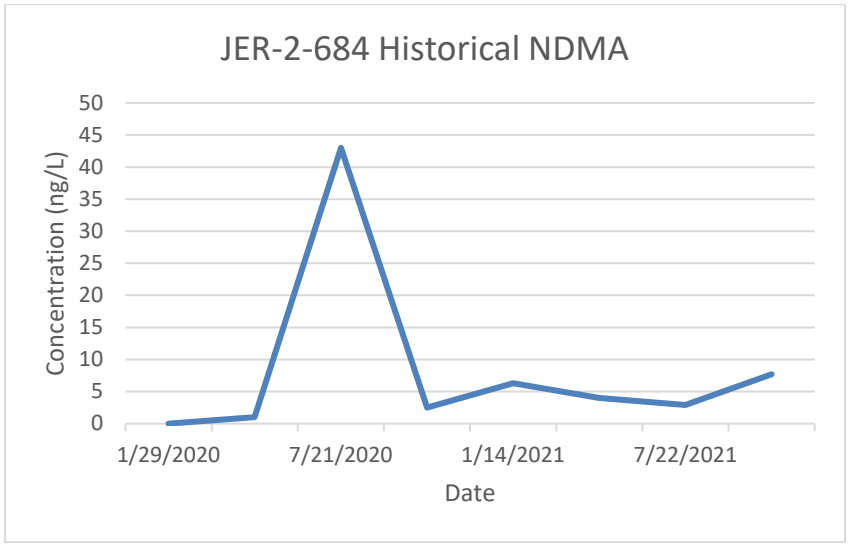

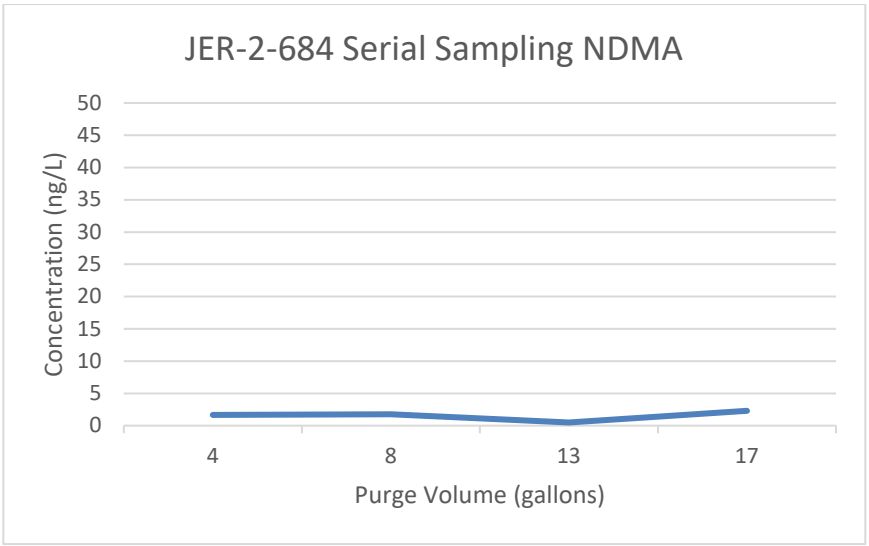

Figure 4.16 **WW-5-909 Historical NDMA**

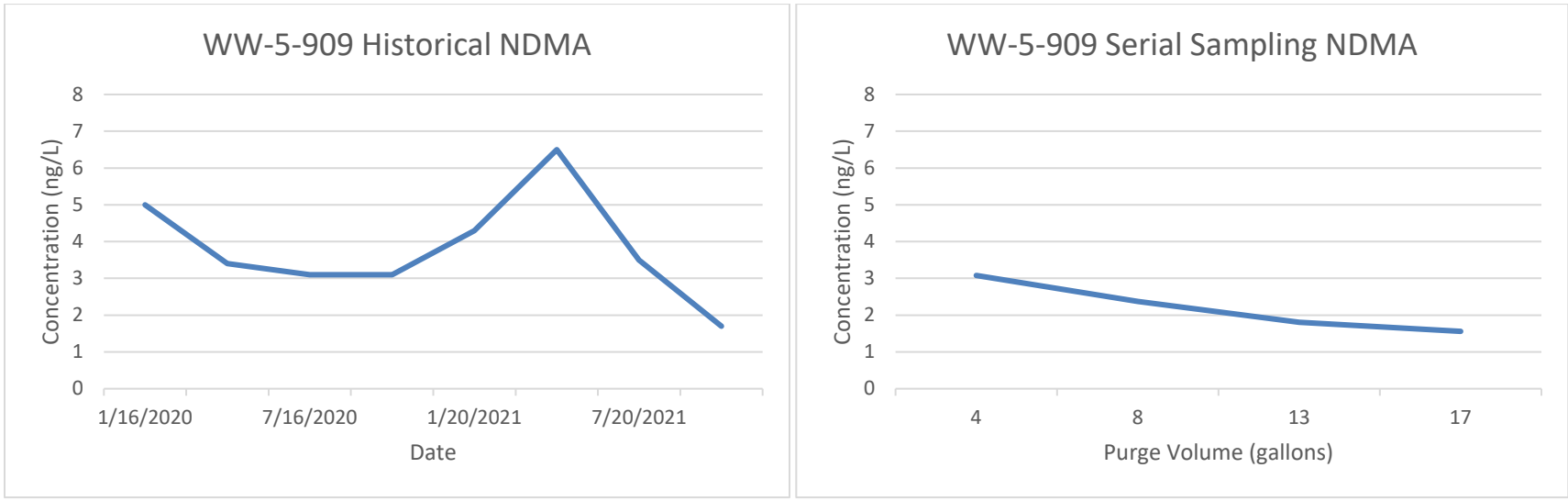

Tables

Table 3.1 Phase 2 Investigation Sample Inventory

FLUTe Zone	Date of Sample	Time Sampled		Cumulative Purge Volume (gal)	Initial Field Parameters	LL-NDMA[1] (QA)[4]	1,4-Dioxane by SVOC SIM[2] (QA)[4]	SVOC[3] (QA)[4]
		Start	End					
WW-4-423	05/09/22	08:04	08:31	0	X	X (D)	X (TB, FB)	X (FB, D)
	05/09/22	13:30	14:45	4	X	X (D) (D)	X (D)	X (D)
	05/10/22	09:48	09:52	8	X	X (D)	X (D)	X
	05/11/22	06:47	07:13	13	X	X (D)	X (MS/MSD)	X (D)
	05/11/22	13:33	14:36	17	X	X (D)	X (D)	X
WW-4-589	05/09/22	08:12	08:39	0	X	X (FB)	X (FB)	X (FB)
	05/09/22	13:48	14:50	4	X	X (D)	X (D)	X (D)
	05/10/22	10:14	10:18	8	X	X (D)	X (MS/MSD)	X
	05/11/22	07:02	07:23	13	X	X (D)	X (D)	X (D)
	05/11/22	13:44	14:47	17	X	X	X (D)	X (D)
WW-4-848	05/12/22	07:05	07:10	0	X	X (FB)	X (FB)	X (FB)
	05/12/22	10:07	10:48	4	X	X (D)	X (MS/MSD)	X (D)
	05/13/22	07:10	07:43	8	X	X (D)	X (D)	X
	05/13/22	12:50	13:45	13	X	X (D)	X (D)	X (D)
	05/16/22	09:50	09:54	17	X	X (D)	X (D)	X (D)
WW-4-948	05/12/22	07:17	07:22	0	X	X (FB)	X (FB)	X (FB)
	05/12/22	10:18	10:59	4	X	X (D)	X (D)	X (D)
	05/13/22	07:21	07:48	8	X	X (D)	X (MS/MSD)	X
	05/13/22	13:16	13:55	13	X	X (D)	X (D)	X (D)
	05/16/22	09:36	10:08	17	X	X (D)	X (D)	X (D)
BLM-32-543	05/16/22	14:00	14:05	0	X	X (FB)	X (TB, FB)	X (FB)
	05/17/22	13:40	14:21	4	X	X (D)	X (D)	X (D)
	05/18/22	13:26	14:03	8	X	X (D)	X (D)	X
	05/19/22	13:16	14:21	13	X	X (D)	X (MS/MSD)	X (D)
	05/23/22	13:21	13:48	17	X	X (D)	X (D)	X

FLUTe Zone	Date of Sample	Time Sampled		Cumulative Purge Volume (gal)	Initial Field Parameters	LL-NDMA[1] (QA)[4]	1,4-Dioxane by SVOC SIM[2] (QA)[4]	SVOC[3] (QA)[4]
		Start	End					
BLM-32-571	05/16/22	14:20	14:25	0	X	X (FB)	X (FB)	X (FB)
	05/17/22	13:50	14:30	4	X	X (D)	X (MS/MSD)	X (D)
	05/18/22	13:46	14:18	8	X	X (D)	X (D)	X
	05/19/22	13:36	14:10	13	X	X (D)	X (D)	X (D)
	05/23/22	13:36	13:58	17	X	X (D)	X (D)	X (D)
JER-2-684	05/24/22	07:30	07:35	0	X	X (FB, D)	X (TB, FB)	X
	05/24/22	13:21	13:52	4	X	X (D)	X (D)	X (D)
	05/25/22	13:31	14:23	8	X	X (D)	X (D)	X
	05/26/22	13:01	13:45	13	X	X (D)	X (MS/MSD)	X (D)
	05/27/22	13:00	13:30	17	X	X	X (D)	X (D)
WW-5-909	05/31/22	09:00	09:05	0	X	X (FB)	X (TB, FB)	X (FB)
	05/31/22	13:01	13:34	4	X	X (D)	X (D)	X (D)
	06/01/22	12:55	12:59	8	X	X (D)	X (D)	X
	06/02/22	12:52	13:49	13	X	X (D)	X (MS/MSD)	X (D)
	06/06/22	13:16	13:20	17	X	X	X (D)	X (D)

NOTE:
1 – X indicates analyses of N-Nitrosodimethylamine using the NMED approved low-level analytical method (Southwest Research Institute TAP 01-0403-015).
2 – X indicates analyses of 1,4-dioxane using SW-846 Method 8270D with Selective Ion Monitoring.
3 – X indicates analyses of semi-volatile organic compounds using SW-846 Method 8270D.
4 – Quality Assurance samples: TB = trip blank, D = duplicate, FB = field blank, MS/MSD = matrix spike/matrix spike duplicate.

Table 4.1 Phase 2 Investigation Serial Sample Results

FLUTe Zone	Cumulative Purge Volume (gal)	LL-NDMA[1] (ng/L)	1,4-Dioxane[2] (µg/L)	2,5-dimethyl-1,4-dioxane[3] (µg/L)	N-butyl-benzene-sulfonamide[3] (µg/L)	N, N-dimethyl-formamide[3] (µg/L)
WW-4-423	0	113.34	150	190	10	ND
	4	7.51	1.6	7.4	220	ND
	8	3.97	0.85	ND	68	ND
	13	5.44	3.1	13	ND	ND
	17	2.11	8.3	ND	24	ND
WW-4-589	0	104.32	95	210	ND	ND
	4	3.72	1.1	5.7	35	ND
	8	0.62	0.49	ND	17	ND
	13	0.99	2.9	15	ND	ND
	17	0.58	1.8	ND	9.4	ND
WW-4-848	0	122.43	120	170	ND	ND
	4	0.49	1.8	ND	12	27
	8	0.91	2.3	ND	6.4	ND
	13	0.73	1.5	ND	5.6	11
	17	0.46	1.6	ND	7.8	ND
WW-4-948	0	71.1	160	200	310	ND
	4	0.48	2.4	ND	8.8	ND
	8	0.48	6.2	ND	8.9	ND
	13	0.47	1.3	ND	ND	ND
	17	0.49	1.8	ND	5.5	ND
BLM-32-543	0	3.18	5.1	12	2200	ND
	4	1.68	1.6	ND	1800	ND
	8	~~0.48~~0.65	1.2	ND	1600	ND
	13	0.49	0.79	ND	1400	ND
	17	0.47	1.2	ND	960	ND

FLUTe Zone	Cumulative Purge Volume (gal)	LL-NDMA[1] (ng/L)	1,4-Dioxane[2] (µg/L)	2,5-dimethyl-1,4-dioxane[3] (µg/L)	N-butyl-benzene-sulfonamide[3] (µg/L)	N, N-dimethyl-formamide[3] (µg/L)
BLM-32-571	0	5.440.86	4.80.78	ND12	9414	ND
	4	0.861.04	0.780.63	ND	147.4	ND
	8	1.040.5	0.630.52	ND	7.40	ND
	13	0.50.47	0.520.59	ND	ND0	ND
	17	0.4748.3	0.5930	42ND	ND420	ND
JER-2-684	0	48.31.64	304	ND42	420240	ND
	4	1.641.74	4.03.8	ND	240210	ND
	8	1.740.49	3.80.36	ND	210160	ND
	13	0.492.3	0.360.17	ND	160120	ND
	17	2.31.46	0.1714	ND	120720	ND
WW-5-909	0	9.93.08	143.7	ND25	720920	ND
	4	3.082.37	3.73.3	ND7.2	920590	ND
	8	2.371.81	3.33.2	ND	590500	ND
	13	1.811.56	3.20.43	ND	500580	ND
	17	1.56104.32	0.4395	ND210	580ND	ND

1 – Analyses of N-Nitrosodimethylamine using the NMED approved low-level analytical method (Southwest Research Institute TAP 01-0403-015).
2 – Analyses of 1,4-dioxane using SW-846 Method 8270D with Selective Ion Monitoring.
3 – Analyses of semi-volatile organic compounds using SW-846 Method 8270D. These three constituents are Tentatively Identified Compounds (TIC) defined as "Indicates that the analyte was tentatively identified by a GC/MS library search and the amount reported is an estimated value." Neither the method detection limit nor the reporting limit are listed for TICs.
ng/L – nanograms per liter.
µg/L – micrograms per liter.

Appendix A
Field Logbooks

2-22-22
Tue

4

PROJECT WW-4 Flute Liner Install

Notebook No. MFP #2

Continued from page —

0700 - K. Williams & S. Rees escort FLUTE crew to WW-4.
FLUTE - Ian Sharp, Michael Sharp.

0730 - Unloading reel at well.
Hot shot briefing - see file copy.
- Torres & Halvorsen at site to tag DTW.
DTW - 407.65' btoc, 22½" casing stickup.

0800 - Mob to Well J to get unchlorinated water for liner installation.
Plumbers - supervisor Victor Meza 575.644.9556
Joe Delson 575.932.8115

0830 - Setting up to install. S. Rees goes back to office to get Trent Cassidy.

0920 - S. Rees & T. Cassidy arrive at WW-4

0940 - B. Barnick & photographer arrive. (Alex)

1000 - Liner installation begins. Initially, add ~20' of water "slug" to drive liner installation, to water level in well.

1036 - B. Barnick & Alex leave site.

1145 - Liner installed to water level in well. Installed water line to 120' for water introduction during installation. Reel #1 (Liner) installed

1150 - Lunch.

1230 - Resume ops.

1300 - Obtained 500 gal water from Well J.
Returned to WW-4, making connection between Liner (reel #2) and tubing (reel #2).

1500 - Installing tubing.

1700 - Liner landed. Stop for the day.

Continued from page 5

Read and Understood By

Signed — 2-22-22 Date

Signed — 2-23-22 Date

2-23-22
Wed.

PROJECT WW-4 Fluted Liner Installation

Notebook No. MFP 2 5

Continued from page 4

0700 - K. Williams escorts FLUTe crews (Ians + Michael Sharp) to WW-4

0715 - H+S briefing - see file copy.

0720 - T. Torres + D. Halvorsen arrive w/ Dewar and Quick-connect fittings. H+S briefed

0730 - Philip Bolan arrives - H+S briefed.
Weather 45°-65° F, clear, high winds forecast for the afternoon.
Plan for Today.
- Complete surface installation
- Test pump each of 4 sampling zones.

0915 K. Williams off site to office to grab BaroTroll & into on set parameters for Transducers.

0927 FLUTe personal checking transducer functionality.

0943 Techs backing N2 trailer up to well head, setting up for purging. K. Williams back on site. Wind is picking up quite a bit.

0950 - Williams back on site.

1005 - Beg. initial purge. All 4 ports purge pressure = 225 psi N_2.

1015 - Slow purge on all 4 ports - bumped pressure to 250 psi.
Port 1 initial purge = 3/4 gal.
Port 2 " " = 3/4 gal
Port 3 " " = 3/4 gal
Port 4 " " = 3/4 gal

1026 K. Williams met Trent Cassidy at gate, both on site now.

1045 2nd purge cycle complete ~3/4 gal each once again. tested good! Picking up, will be calibrating transducers next.

1115 WW-4 FLUTe liner installed and tested.
Clean up site, secure equipment.
Technicians + P. Bolan leave site.

1200 Site cleaned and secured. FLUTe crew and Williams leave site.

2-23-22
KW

Continued from page

Read and Understood By

Signed — 2.23.22 Date — Signed — 2/23/22 Date

Dan Helvorsen & Tony Torres present. Weather is clear and cool. This zone will be sampled and purged using a FLUTe system. Samples will be collected using a dedicated discharge hose. Purge pressure set at 225 psi and sample pressure set at 203 psi. Bubbler flowmeter set at 3 psi and stable at 5.5 psi. 15 minute recovery between sampling events. Carboy 62 in use.

Parameters	2) Parameters (4 gallons)	Meter ID	Transducer
Time = 220509 0800	220509 1328 B	pH/Cond = 91	PSI = 52.24
pH = 7.51	8.52	Turb = 21	Temp = 24.68
Temp = 28.6	31.2	" ORP = 9.13	DpTh = 20.5
Cond = 1055	1095	" DO = 9.10	
Turb = 8.66	198	" Lot = 2004445	
DO Pre = 7.03-10.02	7.01-10.02	" Exp = 5/22	
DO Post = 7.01-10.01	7.00-10.02		

(0 gallons Purged) Samples

Sample #	Analysis	Preserve	Container	Lot	Lab
220509 0630 B	NDMA LL (TB)	Ice	(1) 1L Amber	100301	SRL
0804 D	" " "	"	"	"	"
0805 B	" " (FB)	"	"	"	"
0806 B	1,4 Dioxane 8270D SIM	"	(1) 250 ml Amber		ALS
0807 B	" " (FB)	"	"		"
0830 B	Subs by 8270D	"	(2) 1L Amber		"
0831 B	" " (DUP)	"	"		"

(4 gallons Purged) Samples

Sample #	Analysis	Preserve	Container	Lot	Lab
220509 1330 B	NDMA LL	Ice	(1) 1L Amber	100301	SRL
1331 B	" " (DUP)	"	"	"	"
1332 B	1,4-Dioxane	"	(1) 250 ml Amber		ALS
1410 B	" " (DUP)	"	"		"
1411 B	Subs by 8270D	"	(1) 1L Amber		"
1445 B	" " (DUP)				

This zone produced dark water, dark green/BLK in color.

NOTE: Had to get unchlorinated water from well to add to the liner. Initial bubbler reading was only 1 psi so water was added to increase to 5.5 psi.

Continued from page

Read and Understood By

Signed — 5-9-2022 Date

Signed — 5-10-22 Date

Dan Hellworsen & Tony Torrez present. Weather is clear and cool. This zone will be purged and sampled using a FLUTe system. Samples will be collected using a dedicated discharge hose. Purge pressure set at 225 psi and sample pressure at 203 psi. Bubbler set at 3 psi and stable at 5.5 psi. 15 minute recovery between sampling events. Carboy G-2 in use.

Parameters

Time = 2205100920B
pH = 8.22
Temp = 21.2
Cond = 1113
Turb = 2.64
pH Pre = 7.01-10.02
pH Post = 7.01-10.01

Transducer

psi = 52.70
Temp = 24.92
Depth = 121.55

Meter ID

pH/Cond = 91
Turb = 21
DO = 9.13
ROG = 9.10
Lot = 200445
Exp = 5/22

SAMPLES (8 gallons)

Sample #	Analysis	Preserve	Container	Lot	Lab
2205100948B	VOAs LL Dup	Ice	(1) 1L Amber	100301	SRI
~~0949B~~	" " (FB)	"	"	"	"
0950B	1,4-Dioxane	"	(1) 250 ml Amber	N/A	ALS
0951B	" " (FB) Dup	"	"	"	"
0952B	SVOA 8270 D	"	(1) 1L Amber	"	"
	" " (FB) Dup	"	"	"	"

Parameters

Time = 2205~~11~~10645B
pH = 7.84
Temp = 17.3
Cond = 1107
Turb = 2.22
pH Pre =
pH Post =

SAMPLES (13 gallons)

Sample #	Analysis	Preserve	Container	Lot	Lab
2205~~11~~10647B	VOAs LL	Ice	(1) 1L Amber	100301	SRI
0648B	" MS/MSDup	"	"	"	"
0710B	1,4-Dioxane	"	(1) 250 ml Amber	N/A	ALS
0711B	" " Dup	"	"	"	"

Continued from page ____

Read and Understood By

Signed — 5-11-2022 Date — A-5 — Signed — 5-12-22 Date

PROJECT WW-4-423

SAMPLES (13 gallons) Cont.

SAMPLE #	Analysis	Preserve	Container	Lot	LAB
220511 0712B	Suva 8270D	Ice	(1) 1L Amber	N/A	ALS
— 0713B	" " (Dup)	"	"	"	"

PARAMETERS

Time = 2205 1330B
pH = 8.48
ORP = 26.5
COND = 1116
DOB = 2.17
WPre = 6.99-10.02
WPost = 6.99-10.01

SAMPLES (17 gallons)

SAMPLE #	Analysis	Preserve	Container	Lot	LAB
220511 1333B	NDMA LL	Ice	(1) 1L Amber	100301	SRL
— 1334B	" " (Dup)	"	"	"	"
— 1405B	1,4-Dioxane	"	(1) 250ml Amber	N/A	ALS
— 1435B	Suva 8270D	"	(1) 1L Amber	"	"
— 1436B	" " (Dup)	"	"	"	"

NOTE: on 5.10.2022 a total of 13 gallons were purged. After purging 13 gallons there wasn't enough time to collect samples for the 13 gallon Target zone. Samples will be collected for 13 and 17 gallon target on 5-11-2022

Continued from page

Read and Understood By

Signed — Date: 5/12/2022

Signed: Lori Munch — Date: 5-12-22

Dan Helvorsen & Tony Torres present. Weather is clear and cool. This zone will be purged and sampled using a FLUTe System. Samples will be collected using chemical discharge hose. Purge pressure set at 225 psi and sample pressure set at 203 psi. Bubbler set at 3 psi and stable at 5.5 psi. 15 minute recovery between sampling events. Carboy G2 in use.

Parameters (#1)	(2) Parameters (4 gallons)	Meter ID	Transducer
Time = 220509 0810 B	2209 1345 B	pH/cond = 91	psi = 52.70
pH = 7.49	8.38	Turb = 21	Temp = 24.92
Temp = 28.3	28.5	DO = 9.13	Depth = 121.55
ORP = 883	1108	ORP = 9.10	
Turb = 4.06	2.57	Lot = 200445	
Pressure = 7.03 - 10.02	7.01 - 10.03	Exp = 5/22	
Pressure = 7.01 - 10.01	7.01 - 10.01		

Samples (0 gallons purged)

Sample #	Analysis	Preserve	Container	Lot	Lab
220509 0812 B	NDMA LL	Ice	(1) 1L Amber	100301	SGS
0813 B	" " (FB)	"	"	"	"
0814 B	1,4 Dioxane	"	(1) 250 ml Amber		ALS
0815 B	" " (FB)	"	"		"
0838 B	5vOA & 8270 D	"	(1) 1L Amber		"
0839 B	" " (FB)	"	"		"

Samples (4 gallons Purged)

Sample #	Analysis	Preserve	Container	Lot	Lab
220509 1348 B	NDMA LL	Ice	(1) 1L Amber	100301	SGS
1349 B	" " (Dup)	"	"	"	"
1350 B	1,4 Dioxane	"	(1) 250 ml Amber		ALS
1420 B	" " (Dup)	"	"		"
1421 B	5vOA 8270 D	"	(1) 1L Amber		"
1450 B	" " (Dup)	"	"		"

Continued from page

Read and Understood By

Signed — 5-9-2022 Date

Signed — 5-10-22 Date

Dan Holoubek & Tony Torrez present. Weather is clear and cool. This Zone will be purged and sampled using a FLUTe system. Samples will be collected using a dedicated discharge hose. Purge pressure set at 225 psi and sample pressure at 203 psi. Bubbler set at 3 psi on flowmeter and stable at 7 psi. 15 minute recovery between sampling events.

Parameters
Time = 220510093038
pH = 8.75
Temp = 23.2
Cond = 1089
Turb = 2.47
pHpre = 7.01-10.00
pHPost = 7.02-10.00

Transducer
Psi = ~~52.70~~ 40.06
Temp = ~~24.98~~ 25.10
Depth = 93.30

Meter ID
pH/Cond = 91
Turb = 21
STD = 9.13
pOG = 910
LOT = 200445
Exp = 5/22

SAMPLES (8 gallons)

Sample	Analysis	Preserve	Container	LOT	LAB
220510143B	NDMA LL	Ice	(1) 1L Amber	100301	SRL
0151B	" " MS/MSDup	"	"	"	"
0161B	1,4-Dioxane	"	(1) 250 ml Amber	N/A	ALS
0171B	" " (Dup)	"	"	"	"
0181B	SVOA 8270D	"	(1) 1L Amber	"	"
	" " (Dup)	"	"	"	"

Parameters
Time = 220511065838
pH = 7.92
Temp = 18.8
Cond = 1101
Turb = 41.23
pHpre = 7.02-10.01
pHPost = 7.02-10.01

SAMPLES (13 gallons)

Sample	Analysis	Preserve	Container	LOT	LAB
220511070238	NDMA LL	Ice	(1) 1L Amber	100301	SRL
0703B	" " (Dup)	"	"	"	"
0720B	1,4-Dioxane	"	(1) 250 ml Amber	N/A	ALS
0721B	" " (Dup)	"	"	"	"

Continued from page

Read and Understood By

Signed — 5-11-2022 Date

Signed — 5-12-22 Date

PROJECT WW-4-589 (Cont.)

Notebook No. D32 #125 B

Continued from page _____

SAMPLES (13 gallons) Cont.

SAMPLE #	Analysis	Preserv.	Container	LOT	LAB
22054[11]0722B	SVOA 8270D	Ice	(2) 1L Amber	N/A	ALS
0723B	" " (Dup)	"	"		"

Parameters

Time = 22054[11]1340B
pH = 8.43
Temp = 27.1
Cond = 1104
Turb = 3.71
Pump = 7.01-10.02
Post = 7.00-10.01

SAMPLES (17 gallons)

SAMPLE #	Analysis	Preserv.	Container	LOT	LAB
22054[11]1341B	NOMA LL	Ice	(1) 1L Amber	100301	SPL
1345B	" " (Dup)	"	"	"	"
1445B	1,4-Dioxane	"	(1) 250 ml Amber	N/A	ALS
1446B	SVOA 8270D	"	(1) 1L Amber	"	"
1447B	" " (Dup)	"	"	"	"

Continued from page

Read and Understood By

Signed — Date: 5-11-2022

A-9

Signed — Date: 5-12-22

Dan Halvorsen & Tony Torrez present. Weather is Clear, Hot and Extremely Windy. This Zone will be purged and sampled using a FLUTe System. Samples will be Collected using a dedicated discharge hose. Purge pressure set at 225 psi. and Sample Pressure at 203 psi. Bubbler Flowmeter set at 3 psi. and stable at 3.5 psi., 15 minute recovery between sample events. Carboy 6 in use.

Parameters		Meter ID		Transducer	
Time	220512 0700 B	PH/COND	91	PSI	53.14
PH	7.62	TURB	21	Temp	24.61
Temp	19.3	DO	9.13	Depth	123.58
Cond	1084	ORP	9.16		
Turb	11.0	LOT	200445		
PHPre	7.02-10.03	Exp	5/22		
PHPost	7.01-10.02				

Samples (0 gallons Purged)

Sample #	Analysis	Preserve	Container	LOT	LAB
220512 0705 B	NDMA LL	Ice	(1) 1L Amber	100301	SRL
0706 B	" " (FB)	"	"	"	"
0707 B	1,4-Dioxane	"	(1) 250 ml Amber	N/A	ALS
0708 B	" " (FB)	"	"	"	"
0709 B	Sub 8270 D	"	(1) 1L Amber	"	"
0710 B	" " (FB)	"	"	"	"

Parameters	
Time	220512 1005 B
PH	8.63
Temp	22.8
Cond	961
Turb	1.82
PHPre	7.01-10.03
PHPost	7.01-10.01

Samples (4 gallons Purged)

Sample #	Analysis	Preserve	Container	LOT	LAB
220512 1007 B	NDMA LL	Ice	(1) 1L Amber	100301	SRL
1044 B	" " (MS/MSDup)	"	"	"	"
1045 B	1,4-Dioxane	"	(1) 250 ml Amber	N/A	ALS
1046 B	" " (Dup)	"	"		

Continued from page

Read and Understood By

T. [illegible] — Signed — 5.16.22-10 — Date

[illegible] — Signed — 5-16-22 — Date

PROJECT WW-4-848 (Cont)

~~Jan Halvorsen & Tony Forrest~~ SAMPLES (4 gallons Purged) Cont.

Sample #	Analysis	Preserve	Container	LOT	LAB
220513104 7B	Svoc by 8270D	Ice	(1) 1L Amber	N/A	ALS
— 1048B	" " (Dup)	"	"	"	"

Parameters
Time = 2205130708B
pH = 8.92
Temp = 15.1
ORP = 937
DO = 1.26
pH Pre = 7.01-10.03
pH Post = 7.01-10.01

SAMPLES (8 gallons Purged)

Sample #	Analysis	Preserve	Container	LOT	LAB
220513071 0B	NDMA LL	Ice	(1) 1L Amber	100301	SRL
— 0740B	" " (Dup)	"	"	"	"
— 0741B	1,4-Dioxane	"	(1) 250 ml Amber	N/A	ALS
— 0742B	" " (Dup)	"	"	"	"
— 0743B	Svoc by 8270D	"	(1) 1L Amber	"	"

Parameters
Time = 2205/250B
pH = 8.89
Temp = 17.3
ORP = 940
DO = 1.18
pH Pre = 7.00-10.02
pH Post = 6.99-10.01

SAMPLES (13 gallons Purged)

Sample #	Analysis	Preserve	Container	LOT	LAB
220513/250B	NDMA LL	Ice	(1) 1L Amber	100301	SRL
— 1251B	" " (Dup)	"	"	"	"
— 1252B	1,4-Dioxane	"	(1) 250 ml Amber	N/A	ALS
— 1253B	" " (Dup)	"	"	"	"
— 1254B	Svoc by 8270D	"	(1) 1L Amber	"	"
— 1345B	" " (Dup)	"	"	"	"

Continued from page

Read and Understood By

T. [signature] 5-16-22
Signed Date

Pete Wunch 5-16-22
Signed Date

Parameters 5/16/22 AL Montes & Tony Tolles present.

Time = 220516 0912 B

pH = 8.83

Temp = 18.1 °C

Cond = 938 µS/cm

DO = 2.20

ORP = 701 / 999 (22.9 °C)

ORP = 696 / 998

Samples (17 gallons Purged)

Sample #	Analysis	Preservative	Container	Lot	Lab
220516 0915 B	VOCs + LL	Ice	(1) 1L Amber	100301	SRL
— 0950 B	" " (Dup)	"	"	"	"
— 0951 B	1,4-Dioxane	"	(1) 250 ml Amber	N/A	ALS
— 0953 B	Suite by 8270D	"	(1) 1L Amber	"	"
— 0954 B	" " (Dup)	"	"	"	"
— 0952 B	1,4-Dioxane (Dup)	"	(1) 250 ml Amber	"	"

Continued from page

Read and Understood By

T. D. — Signed — 5-16-22 — Date

A-12

Lori W. Munds — Signed — 5-16-22 — Date

Dan Halvorsen & Tony Farmer present. Weather is cloudy and cool. This zone will be purged and sampled using a FLUTE system. Samples will be collected using a dedicated discharge hose. Purge pressure set at 225 psi and sample pressure at 203 psi. Bubbler flow meter set at 3 psi and stable at 7 psi. 15 minutes recovery between sample events. CarBoy G12 in use.

Parameters
Time = 2205120715B
pH = 7.19
Temp = 18.7
Cond = 1120
Turb = 8.99
pHpre = 7.01-10.02
pHpost = 7.01-10.02

Meter ID
pH/Cond = 91
Turb = 21
DO = 9.13
ORP = 9.16
Lot = 200445
Exp = 5/12

Transducer
PSI = 53.76
Temp = 24.61
Depth = 124.01

SAMPLES (0 gallons Purged)

Sample #	Analysis	Preservative	Container	Lot	LAB
2205120717B	NDMA LL	Ice	(1) 1L Amber	100301	SRL
0718B	" " (FB)	"	"	"	"
0719B	1,4-Dioxane	"	(1) 250 ml Amber	N/A	ALS
0720B	" " (FB)	"	"	"	"
0721B	SVOC 8270D	"	(1) 1L Amber	"	"
0722B	" " (FB)	"	"	"	"

Parameters
Time = 2205121016B
pH = 8.58
Temp = 21.7
Cond = 1168
Turb = 1.94
pHpre = 7.01 - 10.02
pHpost = 7.00 - 10.01

SAMPLES (4 gallons)

Sample #	Analysis	Preservative	Container	Lot	LAB
2205121018B	NDMA LL	Ice	(1) 1L Amber	100301	SRL
1055B	" " (Dup)	"	"	"	"
1056B	1,4 Dioxane	"	(1) 250 ml Amber	N/A	ALS
1057B	" " (Dup)	"	"	"	"

Continued from page

T.F.
5.16.22
Signed

5.16.22
Date

A-13

Read and Understood By
Signed

5-16-22
Date

SAMPLES (4 gallons) Cont.

Samples #	Analysis	Preserve	Container	LOT	LAB
220512058 B	SVOA 8270 D	Ice	(1) 1L amber	N/A	AKS
—— 1059 B	" " (Dup)	"	"	"	"

Parameters

Time = 2205130719 B
pH = 8.76
Temp = 15.0
Cond = 1073
Turb = 3.44
pH Pre = 7.01-10.01
pH Post = 7.02-10.02

SAMPLES (8 gallons Purged)

Samples #	Analysis	Preserve	Container	LOT	LAB
2205130721 B	NDMA LL	Ice	(1) 1L Amber	100301	SRI
—— 0745 B	" " (MS/MSD)	"	"	"	"
—— 0746 B	1,4-Dioxane	"	(1) 250 ml Amber	N/A	AKS
—— 0747 B	" " (Dup)	"	"	"	"
—— 0748 B	SVOA 8270 D	"	(1) 1L Amber	"	"

Parameters

Time = 2205131313 B
pH = 8.72
Temp = 16.2
Cond = 1069
Turb = 2.77
pH Pre = 6.99-10.02
pH Post = 6.98-10.01

SAMPLES (13 gallons Purged)

Samples #	Analysis	Preserve	Container	LOT	LAB
220513 1316 B	NDMA LL	Ice	(1) 1L Amber	100301	SRI
—— 1317 B	" " (Dup)	"	"	"	"
—— 1318 B	1,4 Dioxane	"	(1) 250 ml Amber	N/A	AKS
—— 1319 B	" " (Dup)	"	"	"	"
—— 1320 B	SVOA 8270 D	"	(1) 1L Amber	"	"
—— 1355 B	" " (Dup)	"	"	"	"

Continued from page

Read and Understood By

T. [signature] — Signed

5-16-22 — Date

[signature] — Signed

5-16-22 — Date

Parameters 5/16/22 Tony Torrez & Al Montes present.

Time = 220516 0935B
pH = 8.72
Temp = 22.8°c
Cond = 1191 µs/cm
ORP = 246
Before = 6.95/9.98 (23.0°c)
After = 6.94/9.99

Samples (17 gallons Purged)

Sample #	Analysis	Preservative	Container	Lot	Lab
220516 0936B	NDMA LL	Ice	(1)/1LT Amber	N/A	SRL
0937B	" " (Dup)	"	"	"	"
1005B	1,4-Dioxane	"	(2) 250ml Amber	"	ALS
1006B	" " (Dup)	"	"	"	"
1007B	SVOA 8270D	"	"	"	"
1008B	" " (Dup)	"	"	"	"

Continued from page

Read and Understood By

T-D Signed 5-16-22 Date

Jon Munde Signed 5-16-22 Date

Blm-32-543 ENV. 110

PROJECT Phase 2 Flute Representativeness Study

Notebook No. D32#1258 15

Continued from page _____

AL Montes & Tony Torrez present. The weather is clear & Hot. This zone will be purged & sampled using the Flute sampling system. Samples collected from a dedicated Teflon Tube. Purge pressure & Sample pressure Bubbler set @ 3psi & stable @ 2.5psi. 15 mins of recovery between cycles. 1.5 liters per purge

~~Pre~~ Parameters	
pH	8.53
Temp	25.1°c
Cond	1108
Turb	~~3.6~~ 21.4 Ntu's
pHpre	7.09/10.01 (38.1°c)
pHpost	7.05/10.03

220516 1359B

Meter ID's	
pH/Cond	91
Turb #	21
" Std =	9.13
" Rdg =	9.15
" Lot # =	200445
" Exp =	5/22

Ø gallon Samples

Sample #	Analysis	Preserv	Lot #	Cont	Lab
220516 1350B	LLNLDMA (TB)	Ice	100301	(1) 1Lt Amber	SRI
220516 1400B	"	"	"	"	"
——— 1401B	" (FB)	"	"	"	"
——— 1432B	SVOA Sims	"	N/A	"	ALS
——— 1403B	" (FB)	"	"	"	"
——— 1404B	8270	"	"	"	"
——— 1405B	" (FB)	"	"	"	"

4 gallon Samples

Sample #	Sample #	Analysis	Preserv	Cont	Lab
220517 1335B	220517 1340B	LLNLDMA	Ice	(1) 1Lt Amber	SRI
pH 8.43	——— 1341B	" ~~Grab~~ (Dup)	"	(2) 1Lt Amber	SRI
Temp 25.5	——— 1400B	SVOA/Dioxin Sims	"	(1) 250ml Amber	ALS
Cond 1077	——— 1401B	" (Dup)	"	"	"
Turb 7.08 NTUs	——— 1420B	8270	"	(1) 1Lt Amber	"
pHpre 6.98/9.96 (38.1)	——— 1421B	" (Dup)	"	"	"
pHpost 6.99/10.01					

Continued from page 16

Read and Understood By

T. D. Signed 5-23-22 Date

Peri Munch Signed 9-24-22 Date

16 Blm-32-543

PROJECT Phase 2 Flute Representativeness Samplings

Notebook No. D32# 12516

Continued from page 15

8 Gallons Sampling.

Parameters
220518 1326B
pH 8.47
Temp 26.8°c
Cond 1084 µs/cm
Turb 0.82 NTUs
pH pre 7.14/10.01 (38.1)
pH post 7.09/10.00

Sample #	Analysis	Preserv	Cont	Lab
220518 1326B	LL VOA	Ice	(11) 1LT Amber	SRS
— 1400B	" (Dup)	"	"	"
— 1401B	SVOA Sims	"	"	A/S
— 1402B	" (Dup)	"	"	"
— 1403B	8270	"	"	"

13 Gallon Samples

Parameters
220519 1315B
pH 8.61
Temp 26.1
Cond 10607
Turb 0.42 NTUs
pH pre 7.02/9.95 (35.7)
pH post 7.02/9.97

Sample #	Analysis	Preserv	Cont	Lab
220519 1316B	LL VOA	Ice	(11) 1LT Amber	SRS
— 1350B	" (MS)	"	"	"
— 1351B	" (Dup/MS)	"	"	"
— 1352B	SVOA Sims	"	(1) 250ml Amber	A/S
— 1353B	" (Dup)	"	"	"
— 1420B	8270	"	(1) 1LT Amber	"
— 1421B	" (Dup)	"	"	"

5-23-22 Tim Kowdy & Tony Tocco present

17 Gallon Samples

Parameters
220523 1320B
pH 8.68
Temp 26.1°c
Cond 1079
Turb 0.59 NTUs
pH pre 7.05/10.07 (33.8°c)
pH post 7.04/10.07

Sample #	Analysis	Preserv	Cont	Lab
220523 1321B	LL VOA	Ice	(1) 1LT Amber	SRS
— 1345B	" (Dup)	"	"	"
— 1346B	SVOA Sims	"	(1) 250ml Amber	A/S
— 1347B	8270	"	(1) 1LT Amber	"
— 1348B	" (Dup)	"	"	"

Continued from page

Read and Understood By

T. [signature] 5-23-22 Jim Munck 5-24-22

Signed Date Signed Date

Blm-32-571

18

PROJECT Flute Representativeness Sampling Study ENV.110

Notebook No. D527#/25B

Continued from page _____

Al Montes & Tony Torres present. The weather is clear & Hot. This zone will be purged & Sampled using a Flute Sampling System. Samples collected from a dedicated Teflon Tube. Purge pressure 28# & Sample pressure 25#. Bubbler set @ 3psi & stable @ 3.5psi. 15 mins of recovery between purges. 1.5 Liters per purge

PARAMETERS

Time 220516 1419
Temp 26.2
Cond 1116 µs/cm
Turb 3.61 NTU's
pH pre 6.96/9.98 (39.4°)
pH post 6.95/9.97
~~Time~~ pH 8.56

METER ID's

pH/Cond 91
" Turb # 21
" STD = 9.13 NTU's
" Rdg = 9.15 NTU's
" Lot # 200445
Exp 5/22

SAMPLES @ 5 GALLONS

SAMPLE #	ANALYSIS	PRESERV	LOT #	CONT	LAB
220516 1420B	LLNOMA	ICE	100301	(1) 1LT Amber	SRL
—— 1421B	" (FB)	"	"	"	"
—— 1422B	SVOA Sims	"	N/A	"	ALS
—— 1423B	" (FB)	"	"	"	"
—— 1424B	8270	"	"	"	"
—— 1425B	" (FB)	"	"	"	"

PARAM's

pH 8.06
Temp 23.5°C
Cond 1033 µs/cm
Turb 1.36 NTU's
pH pre 7.01/10.00 (38.9°)
pH post 6.99/10.01
220517 1349B

4 GALLON SAMPLES

SAMPLE #	ANALYSIS	PRESERV	LOT #	CONT	LAB
220517 1350B	LLNOMA	ICE	100301	(1) 1LT Amber	SRL
—— 1410B	" (ms ~~Dup~~)	"	"	(2) "	"
—— 1431B	SVOA Sims	"	N/A	(1) 250ml Amber	ALS
—— 1432B	" (Dup)	"	"	"	"
—— 1433B	8270	"	"	(1) 1LT Amber	"
—— 1434B	" (Dup)	"	"	"	"
—— 1430B	LLNOMA (ms Dup)	"	100301	"	"

Continued from page 19

Read and Understood By

J. [signature] Signed — 5-23-22 Date

A-18

Jon Munch Signed — 5-24-22 Date

Param's — 8 gallon Samples

220518 1345B	Sample #	Analysis	Preserv	Cont	Lab
pH 8.63	220518 1346B	UNIOMA	ICE	(1) 1LT Amber	SRI
Temp 26.2°C	— 1415B	" (Dup)	"	"	"
Cond 1054 µs/cm	— 1416B	SUOA Sims	"	"	A/S
Turb 0.46	— 1417B	" (Dup)	"	"	"
pHpre 7.05/10.01(33.9)	— 1418B	8270	"	"	"
pHpost 7.08/10.00					

Parameters — 13 gallon Samples

220519 1335B	Sample #	Analysis	Preserv	Cont	Lab
pH 8.65	220519 1336B	UNIOMA	ICE	(1) 1LT Amber	SRI
Temp 25.9°C	— 1406B	" (Dup)	"	"	"
Cond 1041 µs/cm	— 1407B	SUOA Sims	"	(1) 250ml Amber	A/S
Turb 1.17	— 1408B	" (Dup)	"	"	"
pHpre 7.09/9.99(34.7)	— 1409B	8270	"	(1) 1LT Amber	A/S
pHpost 7.08/9.97	— 1410B	" (Dup)	"	"	

5-23-22 Tim Kendyo & Tony Toler present
17 gallons Samples

Parameters	Sample #	Analysis	Preserv	Cont	Lab
220523 1335B	220523 1336B	UNIOMA	ICE	(1) 1LT Amber	SRI
~~pH~~ 8.51	— 1355B	" (Dup)	"	"	"
~~Temp~~ 25.1	— 1356B	SUOA Sims	"	(1) 250ml Amber	A/S
~~Cond~~ 1054	— 1357B	8270	"	(1) 1LT Amber	"
~~Turb~~ 1.38	— 1358B	" (Dup)	"	"	"

Continued from page

Read and Understood By

S. T. — Signed — 5-23-22 Date

Tara Munch — Signed — 5-24-22 Date

Tim Kordy & Tony Tover present. The weather is overcast & cool. This zone will be purged & sampled using a FLUTE system & samples collected from a dedicated Teflon hose. Purge Pressure set @ 2 psi & sample @ 2 psi. Bubbler set @ 3 psi & stable @ 7 psi. 15 mins between purges.
*Check valve doesn't hold & water leaves the tubing.

Parameters — 0 gallon samples

220524 0725 B		Sample #	Analysis	Preserv	Cont	Lab
pH	7.87	220524 0630 B	CLNDMA (TB)	ICE	(1) 1LT Amber	SAL
Temp	26.4	— 0730 B	"	"	"	"
Cond	1171 µs/cm	— 0731 B	" (Dup)	"	(1) 250ml Amber	"
Turb	0.72 NTUs	— 0732 B	SUDA Sim	"	(1) 250ml Amber	ALS
pH pre	7.05/10.15 (3.0)	— 0733 B	" (Dup)	"	(1) 1LT Amber	"
pH post	7.07/10.15	— 0734 B	8270	"	(1) 1LT Amber	"
		— 0735 B	" (Dup)	"	"	"

4 gallon Samples

Parameters		Sample #	Analysis	Preserv.	Cont	Lab
220524 1320 B		220524 1321 B	CLNDMA	ICE	(1) 1LT Amber	SAL
pH	8.28	— 1322 B	" (Dup)	"	"	"
Temp	26.5	— 1323 B	SUDA Sim	"	(1) 250ml Amber	ALS
Cond	1183	— 1350 B	" (Dup)	"	"	"
Turb	0.88	— 1351 B	8270	"	(1) 1LT Amber	"
pH pre	7.01/9.96 (3.0)	— 1352 B	" (Dup)	"	"	"
pH post	7.05/9.96					

Meter ID's
pH/Cond # 91 Turb # 21 Std = 9.13 NTUs Rdg 9.15 NTUs Exp 5/22
Turb Lot # 200445

8 gallon Samples

Parameters		Sample #	Analysis	Preserv	Cont	Lab
220525 1330 B		220525 1331 B	CLNDMA	ICE	(1) 1LT Amber	SAL
pH	8.13	— 1400 B	" (Dup)	"	"	"
Temp	27.6°C	— 1401 B	SUDA Sims	"	(1) 250ml Amber	ALS
Cond	1218 µs/cm	— 1402 B	" (Dup)	"	"	"
Turb	0.78 NTUs	— 1423 B	8270	"	(1) 1LT Amber	"
pH pre	6.99/9.99 (3.0)					
pH post	7.00/9.99					

** Gas Bubbles in every cycle - To get samples

Continued from page

Read and Understood By

Signed — Date 5-27-2022 — A-20 — Signed Jere Munch — Date 5-31-22

13 gallon samples

PARAMETERS	SAMPLE #	ANALYSIS	PRESERV	CONT.	LAB
220521300B	220526 1301B	CN/DMA	ICE	(1) 1LT AMBER	SVL
pH 8.15	— 1302B	" (MS)	"	"	"
TEMP 26.3°C	— 1320B	" (Dup/MS)	"	"	"
COND 1165	— 1321B	SUOA SIM	"	(1) 250ML AMBER	ALS
TURB 0.44 NTU's	— 1322B	" (Dup)	"	"	"
pH PRE 7.00/10.04 (4.0)	1323B	8270	"	(1) 1LT AMBER	"
pH POST 7.01/10.03	— 1345B	" (Dup)	"	"	"

17 gallon sampling

PARAMETERS	SAMPLE #	ANALYSIS	PRESERV	CONT	LAB
220527 0945B	220527 1300B	CN/DMA	ICE	(1) 1LT AMBER	SVL
pH = 8.09	— 1301B	" (Dup)	"	"	"
TEMP = 26.1	— 1302B	SUOA SIM	"	(1) 250ML AMBER	ALS
COND = 1160	— 1303B	8270	"	(1) 1LT AMBER	"
TURB = 0.52	— 1330B	" (Dup)	"	"	"
pH PRE = 7.01 · 10.02					
pH POST = 7.00 · 10.01					

Continued from page 20

Read and Understood By

Signed — 5-27-2022 Date

Signed — 5-31-22 Date

Tim Kordy & Tony Torres present. The weather is clear & warm. This Zone will be purged & sampled. Dedicated Teflon discharge tube used for sampling. Purge Pressure 22 psi & Sample Pressure 20 3. 15 mins Recovery between Purges. Water was added to inside of Flute since Bubbler initial Pressure was 2.5 psi. After adding water Bubbler set @ 3 & stable @ 5 psi. Carboy 6.1

Ø gallon Sample

Parameters	Sample #	Analysis	Preserv	Cont	Lab
220531 0855 B	220531 0630 B	LL/DMA (TB)	1/E	(1) 1 LT Amber	SAL
pH 7.81	— 0900 B	"	"	"	"
Temp 26.1	— 0901 B	" (FB)	"	"	"
Cond 1473	— 0902 B	537/547/ms	"	(1) 250ml Amber	ALS
Turb 8.40	— 0903 B	" (FB)	"	"	"
pH pre 7.01/10.01 (26.1)	— 0904 B	8270	"	(1) 1 LT Amber	"
pH post 7.01/10.03	— 0905 B	" (FB)	"	"	

4 gallon Samples

Parameters	Sample #	Analysis	Preserv	Cont	Lab
220531 1300 B	220531 1301 B	LL/DMA	1/E	(1) 1 LT Amber	SAL
pH 7.78	— 1330 B	" (Dup)	"	"	"
Temp 25.4°c	— 1331 B	537/547/ms	"	(1) 250ml Amber	ALS
Cond 1465 µs/cm	— 1332 B	" (Dup)	"	"	"
Turb 6.54	— 1333 B	8270	"	(1) 1 LT Amber	"
pH pre 6.98/10.05 (22.8)	— 1334 B	" (Dup)	"	"	"
pH post 7.02/10.05					

Meter ID's pH/cond 91 Turb #21 std = 9.42 Rdg = 9.45 Exp 6/22
LOT # 200445

Continued from page

Read and Understood By

T. D. Signed 6.6.22 Date

A-22

Jon W Mundr Signed 6-7-22 Date

Parameters 8 gallon Sample
220606 | 1250B

		Sample #		Analysis	Preserv	Cont:	Lab
pH	7.81	220606	1255B	UCNDMA	Ice	(1) 1L Amber	SRL
Temp	25.9°c	—	1256B	" Dup)	"	"	"
Cond	1455 µs/cm	—	1257B	5vocs Sims	"	(1) 250ml Amber	DLS
pHpre	7.00/10.01/38.1	—	1258B	" Dup)	"	" (Dup)	"
pHpost	7.01/10.00	—	1259B	8270	"	(1) 1L Amber	"

Dan Halvorsen, Matt Garcia & Tim Kondy present (6.2.2022)

13 gallon Samples

Parameters	Sample #	Analysis	Preserve	Container	Lab
Time 220602/1250B	220602/1252B	NDMA LL	Ice	(1) 1L Amber	SRL
pH 7.84	—— 1253B	" " (MS)	"	"	"
Temp 25.6	—— 1254B	" " (MS Dup)	"	"	"
Cond 1426	—— 1320B	1,4-Dioxane	"	(1) 250ml Amber	DLS
Turb 4.99	—— 1321B	" " (Dup)	"	"	"
pHpre 7.00-10.01 (26.4)	—— 1348B	5vocs 8270 D	"	(1) 1L Amber	"
pHPost 6.99-10.01	—— 1349B	" " (Dup)	"	"	"

17 gallons Sample

Parameters	Sample #	Analysis	Preserv	Lot #	Lab
Time 220606 1315B	220606 1316B	LL NDMA	Method	(1) 1L Amber	SRL
pH 7.87	—— 1317B	" (Dup)	"	"	"
Temp 24.0°c	—— 1318B	5vocs Sim	"	(1) 250ml Amber	DLS
Cond 1430 µs/cm	—— 1319B	8270	"	(1) 1L Amber	"
Turb 2.96	—— 1320B	" (Dup)	"	"	"
pHpre 7.01/9.96 (40.8)					
pHpost 7.03/9.95					

Continued from page 22

Read and Understood By

T. [signature] Signed — 6.6.22 Date — [signature] Signed — 6-7-22 Date